

NOTICE!!

These documents have been scanned!

Do not place un-scanned documents beneath this notice!

Do not remove this notice from this file!

GPO Jacket No. 560-102
Print Order 61540
Rise Business Services, LLC
Job=AZ15 6/24/2019



Box Number= AZ15130



Claim Begin-End: AMC364662-AMC364664

1 Initial Receipt



AZ15130-8

AMC364455-AMC364805

**United States Department of the Interior
Bureau of Land Management**

BUSINESS & SUPPORT SVCS DIV
222 N CENTRAL AVE
PHOENIX, AZ 85004 -2203
Phone: (602) 417-9200

Receipt	
No:	1040387

Transaction #: 1077193
Date of Transaction: 03/09/2005

CUSTOMER:	DON JENKINS PO BOX 2880 PRESCOTT,AZ 86302
-----------	---

ENTERED IN COMPUTER

RE 4/8/5

LINE #	QTY	DESCRIPTION	REMARKS	UNIT PRICE	TOTAL
1	3.00	LOCATABLE MINERALS / MINING CLAIMS-NEW, UNADJUDI, ONE OR MORE AUTH NO'S / NEW MINING CLAIM LOCATION FEE \$25 (1993) CASES: AMC364662/\$25.00, AMC364663/\$25.00, AMC364664/\$25.00		- n/a -	75.00
2	3.00	LOCATABLE MINERALS / MINING CLAIMS-NEW, UNADJUDI, ONE OR MORE AUTH NO'S / NEW MINING CLAIM SVC CHG \$10 (1930) CASES: AMC364662/\$10.00, AMC364663/\$10.00, AMC364664/\$10.00		- n/a -	30.00
3	3.00	LOCATABLE MINERALS / MINING CLAIMS-NEW, UNADJUDI, ONE OR MORE AUTH NO'S / NEW MINING CLM MAINT FEE \$100(1993) CASES: AMC364662/\$100.00, AMC364663/\$100.00, AMC364664/\$100.00		- n/a -	300.00
TOTAL:					\$405.00

PAYMENT INFORMATION			
1	AMOUNT:	\$405.00	POSTMARKED: 03/07/2005
	TYPE:	CHECK	RECEIVED: 03/08/2005
	CHECK NO:	1078	
	NAME:	GOLDRIVER EXPLORATION PO BOX 2880 PRESCOTT AZ 86302	

REMARKS

This receipt was generated by the automated BLM Collections and Billing System and is a paper representation of a portion of the official electronic record contained therein.

NOTICE!!

These documents have been scanned!

Do not place un-scanned documents beneath this notice!

Do not remove this notice from this file!

GPO Jacket No. 560-102
Print Order 61540
Rise Business Services, LLC
Job=AZ15 6/24/2019



Box Number= AZ15130



Claim Begin-End: AMC364662-AMC364664

2 Correspondence



AZ15130-8

AMC364455-AMC364805



United States Department of the Interior



BUREAU OF LAND MANAGEMENT
Arizona State Office
One North Central Avenue, Suite 800
Phoenix, Arizona 85004-4427
www.blm.gov/az/

DEC 15 2015

In Reply Refer To:

3800 (9200) PB

AMC364662, AMC393968, AMC429641

CERTIFIED MAIL - RETURN RECEIPT REQUESTED No. 7015 0640 0003 5101 5763

DECISION

WESTERN SIERRA MINING CORP : This decision affects those claims shown
2750 CISCO DR S : in the block below.
LAKE HAVASU CITY, AZ 86403-5110 :

AMC364662, AMC393968, AMC393969, AMC429641
BIG CHIEF FRACTION, EAGLE #1, #2; GOLD STAR 10

MINING CLAIMS DECLARED FORFEIT

The mining claims listed above have been declared forfeit as of September 1, 2015, for failure to timely file the required maintenance fee payment or small miner's maintenance fee waiver (waiver).

Claimants are required to pay an annual non-refundable maintenance fee of \$155 per 20 acres or portion thereof, or submit a waiver, on or before September 1 of each year. These requirements were established by 30 U.S.C. 28f-1, as amended, and 43 CFR 3834 and 3835.

Our records do not show receipt of a maintenance fee payment or small miner waiver filed on or before the due date. Therefore, the claims listed above are forfeit.

Reclamation Requirements

This decision does not relieve you of the liability for reclamation of all areas disturbed by your activities on lands covered by the subject mining claim(s) and/or site(s). After you complete the reclamation, you must notify the authorized officer of the appropriate surface managing agency so that the authorized officer may conduct a final site inspection and determine whether you may be released from liability. If you fail to reclaim the land to the satisfaction of the authorized officer, the surface management agency may cite you for noncompliance under its surface management regulations. For land administered by the Bureau of Land Management (BLM), if you fail to

SENDER: COMPLETE THIS SECTION

- Complete items 1, 2, and 3.
- Print your name and address on the reverse so that we can return the card to you.
- Attach this card to the back of the mailpiece, or on the front if space permits.

1. Article Addressed to:

DEC 15 2015

WESTERN SIERRA MINING CORP
 2750 CISCO DR S
 LAKE HAVASU CITY, AZ 86403-5110
 920/PB/AMC364662, AMC393968,
 AMC429641



9590 9402 1275 5246 4505 48

2. Article Number (Transfer from service label)

7015 0640 0003 5101 5763

COMPLETE THIS SECTION ON DELIVERY

A. Signature

X
 Agent
 Addressee

B. Received by (Printed Name)

C. Date of Delivery

12/21/15

D. Is delivery address different from item 1? Yes

If YES, enter delivery address below:

 Yes No

3. Service Type


- Adult Signature
- Adult Signature Restricted Delivery
- Certified Mail®
- Certified Mail Restricted Delivery
- Collect on Delivery
- Collect on Delivery Restricted Delivery
- Priority Mail Express®
- Registered Mail™
- Registered Mail Restricted Delivery
- Return Receipt for Merchandise
- Signature Confirmation™
- Signature Confirmation Restricted Delivery

Mail

Mail Restricted Delivery

(00)

USPS TRACKING #



First-Class Mail
Postage & Fees Paid
USPS
Permit No. G-10

9590 9402 1275 5246 4505 48

United States
Postal Service

• Sender: Please print your name, address, and ZIP+4® in this box•

UNITED STATES
DEPARTMENT OF THE INTERIOR
Bureau of Land Management
Arizona State Office
One N. Central Avenue, Suite 800
Phoenix, AZ 85004-4427

04442700



reclaim the land to the satisfaction of the authorized officer as required in 43 CFR Subpart 3809, BLM will issue an order of noncompliance under 43 CFR 3809.601(a). If you fail to comply with the non-compliance order, BLM may take further action under 43 CFR 3809.604. Failure to conduct reclamation is a prohibited act that may subject you to criminal penalties. See 43 CFR 3809.605(h) and 43 CFR 3809.700.

Appeal Procedures

This decision may be appealed to the Interior Board of Land Appeals, Office of the Secretary, in accordance with the regulations contained in 43 CFR, Part 4, and the enclosed Form 1842-1. If an appeal is taken, your notice of appeal must be filed in this office (at the above address) within 30 days from receipt of this decision. The appellant has the burden of showing that the decision appealed from is in error.

If you wish to file a petition pursuant to regulation 43 CFR 4.21 (58 FR 4939, January 19, 1993) for a stay of the effectiveness of this decision during the time that your appeal is being reviewed by the Board, the petition for a stay must accompany your notice of appeal. A petition for a stay is required to show sufficient justification based on the standards listed below. Copies of the notice of appeal and petition for a stay **must** also be submitted to each party named in this decision and to the Interior Board of Land Appeals and to the appropriate Office of the Solicitor (see 43 CFR 4.413) at the same time the original documents are filed with this office. If you request a stay, you have the burden of proof to demonstrate that a stay should be granted.

Standards for Obtaining a Stay

Except as otherwise provided by law or other pertinent regulation, a petition for a stay of a decision pending appeal shall show sufficient justification based on the following standards:

- (1) The relative harm to the parties if the stay is granted or denied,
- (2) The likelihood of the appellant's success on the merits,
- (3) The likelihood of immediate and irreparable harm if the stay is not granted, and
- (4) Whether the public interest favors granting the stay.

Please include your AMC serial number(s) on all correspondence. If additional information is required, please call Pauline Brown at 602-417-9360.



Rebecca Heick
Deputy State Director
Lands, Minerals and Energy Division

Enclosure(s)

SENDER: COMPLETE THIS SECTION

- Complete items 1, 2, and 3.
- Print your name and address on the reverse so that we can return the card to you.
- Attach this card to the back of the mailpiece, or on the front if space permits.

1. Article Addressed to: **DEC 15 2015**
WESTERN SIERRA MINING CORP
2750 CISCO DR S
LAKE HAVASU CITY, AZ 86403-5110
920/PB/AMC364662, AMC393968,
AMC429641



9590 9402 1275 5246 4505 48

2. Article Number (Transfer from service label)

7015 0640 0003 5101 5763

PS Form 3811, July 2015 PSN 7530-02-000-9053

COMPLETE THIS SECTION ON DELIVERY

A. Signature Agent Addressee
[Handwritten Signature]

B. Received by (Printed Name) _____ C. Date of Delivery **12/20/15**

D. Is delivery address different from item 1? Yes No
 If YES, enter delivery address below: _____

3. Service Type
- Adult Signature
 - Adult Signature Restricted Delivery
 - Certified Mail®
 - Certified Mail Restricted Delivery
 - Collect on Delivery
 - Collect on Delivery Restricted Delivery
 - Mail Restricted Delivery (00)
 - Priority Mail Express®
 - Registered Mail™
 - Registered Mail Restricted Delivery
 - Return Receipt for Merchandise
 - Signature Confirmation™
 - Signature Confirmation Restricted Delivery


PHOENIX ARIZONA
 2015 DEC 15 8:00 AM
 BIRMINGHAM AL

Domestic Return Receipt

USPS TRACKING #



9590 9402 1275 5246 4505 48




First-Class Mail
 Postage & Fees Paid
 USPS
 Permit No. G-10

United States Postal Service

• Sender: Please print your name, address, and ZIP+4® in this box•

UNITED STATES
DEPARTMENT OF THE INTERIOR
Bureau of Land Management
Arizona State Office
One N. Central Avenue, Suite 800
Phoenix, AZ 85004-4427

04442700



NOTICE!!

These documents have been scanned!

Do not place un-scanned documents beneath this notice!

Do not remove this notice from this file!

GPO Jacket No. 560-102
Print Order 61540
Rise Business Services, LLC
Job=AZ15 6/24/2019



Box Number= AZ15130



Claim Begin-End: AMC364662-AMC364664

3 Transfers



AZ15130-8

AMC364455-AMC364805

**NO
DOCUMENTS
FOUND**

NO DOCUMENTS FOUND
NO DOCUMENTS FOUND

NOTICE!!

These documents have been scanned!

Do not place un-scanned documents beneath this notice!

Do not remove this notice from this file!

GPO Jacket No. 560-102
Print Order 61540
Rise Business Services, LLC
Job=AZ15 6/24/2019



Box Number= AZ15130



Claim Begin-End: AMC364662-AMC364664

4 Annual Filings



AZ15130-8

AMC364455-AMC364805

Western Sierra Mining Corp.

341615
364662
348190

6175 Plumtree Lane, Edmond, Oklahoma 73034
TEL: 405.209.5485
EMAIL: dennisatkinscpa@icloud.com

28 August, 2020

TRANSMITTAL LETTER


TO: Bureau of Land Management
One N. Central Ave. Suite 800
Phoenix, Arizona 85004-4427

Please find enclosed our check #2941 in the amount of \$960.00 for our Maintenance Fee Payment on the attached listed 6 mining claims for the period 2020-2021.

We have enclosed a return stamped envelope so you could provide us with a certified copy.

As always, thank you for your assistance in this matter,

Sincerely,



Dennis Atkins, CFO
Western Sierra Mining Corp.

RECEIVED
BLM AZ STATE OFFICE
2020 SEP - 3 A 8:02
PHOENIX, ARIZONA


ENTERED
SEP 11 2020
BY: ZOV

INSUFFICIENT FUNDS.
RMC 348190 CLOSED.

MAINTENANCE FEE PAYMENT

ADDRESS
WRITTEN
ON
REVERSE

Claimant Name: Western Sierra Mining Corp.
 Address: 6175 Plumtree Lane
 City: Edmond State: OK Zip: 73034
 Telephone: 405.209.5485
 Email address: dennisatkinscpa@icloud.com

Signature: 
Dennis Atkins, CFO

RECEIVED
 BLM AZ STATE OFFICE
 2020 SEP - 3 A 8:02
 PHOENIX, ARIZONA

BLM
 Date
 Stamp

Line No.	AMC Number	Claim/site Name	County Recorder Data	TWP	RNG	SEC
1	341615	BC-1	B3284-757	12N	2W	5
2	364664	BC-2	B4233-793	12N	2W	5
3	341618	Gold Water #1	B3284-765	12N	2W	8
4	341620	Independence #1	B3284-767	14N	2W	32
5	364663	Independence #2	B4243-794	14N	2W	32
6	348190	Oro Cash	B3470-789	12N	3W	1

Bureau of Land Management
 Arizona State Office
www.az.gov

No. of Claims: 6 x \$165 = \$960.00

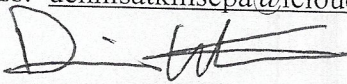
Check No. #2941

Receipt No. 4798087

For BLM Use Only

MAINTENANCE FEE PAYMENT

Claimant Name: Western Sierra Mining Corp.
 Address: 6175 Plumtree Lane
 City: Edmond State: OK Zip: 73034
 Telephone: 405.209.5485
 Email address: dennisatkinscpa@icloud.com

Signature: 
 Dennis Atkins, CFO

RECEIVED
 BLM AZ STATE OFFICE
 PHOENIX, ARIZONA
 2020 SEP - 3 A 8:02

BLM
 Date
 Stamp

Line No.	AMC Number	Claim/site Name	County Recorder Data	TWP	RNG	SEC
1	341615	BC-1	B3284-757	12N	2W	5
2	364664	BC-2	B4233-793	12N	2W	5
3	341618	Gold Water #1	B3284-765	12N	2W	8
4	341620	Independence #1	B3284-767	14N	2W	32
5	364663	Independence #2	B4243-794	14N	2W	32
6	348190	Oro Cash	B3470-789	12N	3W	1

Bureau of Land Management
 Arizona State Office
www.az.gov

No. of Claims: 6 x \$165 = \$960.00

Check No. #2941

Receipt No. _____

For BLM Use Only

United States Department of the Interior
Bureau of Land Management
 DIV OF LANDS, MINRLS & ENERGY
 ONE N CENTRAL AVE
 PHOENIX, AZ 85004 -4427
 Phone: 602-417-9200

Receipt	
No:	4798087

Transaction #: 4925294	
Date of Transaction: 09/04/2020	
CUSTOMER:	
DENNIS ATKINS 6175 PLUMTREE LN EDMOND,OK 73034-9538 US	

LINE #	QTY	DESCRIPTION	REMARKS	UNIT PRICE	TOTAL
1	1.00	LOCATABLE MINERALS / MINING CLAIMS- NOT NEW-UNADJUD, ONE AUTH NO. ONLY / MINING CLAIM MONEY RECEIVED CASES: AMC341615/\$960.00	MAINT	- n/a -	960.00
TOTAL:					\$960.00

PAYMENT INFORMATION			
1	AMOUNT:	960.00	POSTMARKED: N/A
	TYPE:	CHECK	RECEIVED: 09/03/2020
	CHECK NO:	2941	
	NAME:	ATKINS, DENNIS 6175 PLUMTREE LN EDMOND OK 73034-9538 US	

REMARKS


This receipt was generated by the automated BLM Collections and Billing System and is a paper representation of a portion of the official electronic record contained therein.

*11/25/20. REFUND OF \$135.00 PROCESSED.
 INSUFFICIENT FUNDS, AMC348190. f*

341615
 364662
 348190

MAINTENANCE FEE PAYMENT

Claimant Name: Western Sierra Mining Corp.
 Address: 6175 Plumtree Lane
 City: Edmond State: OK Zip: 73034
 Telephone: 405.330.8395
 Email address: dennisatkinscpa@icloud.com

Signature: 
Dennis Atkins, CFO

RECEIVED
 BLM AZ STATE OFFICE
 2018 AUG 21 P 1:59
 PHOENIX, ARIZONA

BLM
 Date
 Stamp

Line No.	AMC Number	Claim/site Name	County Recorder Data	TWP	RNG	SEC
1	341615	BC-1	B3284-757	12N	2W	5
2	364664	BC-2	B4233-793	12N	2W	5
3	341618	Gold Water #1	B3284-765	12N	2W	8
4	341620	Independence #1	B3284-767	14N	2W	32
5	364663	Independence #2	B4243-794	14N	2W	32
6	348190	Oro Cash	B3470-789	12N	3W	1

Bureau of Land Management
 Arizona State Office
www.az.gov

No. of Claims: 6 x \$155 = \$930.00

Check No. #1026

Receipt No. 4242490

For BLM Use Only

ENTERED
 AUG 27 2018
 BY: R Am

MAINTENANCE FEE PAYMENT

Claimant Name: Western Sierra Mining Corp.
 Address: 6175 Plumtree Lane
 City: Edmond State: OK Zip: 73034
 Telephone: 405.330.8395
 Email address: dennisatkinscpa@icloud.com

Signature: 
Dennis Atkins, CFO

BLM Date Stamp	RECEIVED BLM AZ STATE OFFICE 2018 AUG 21 P 1:56 PHOENIX, ARIZONA
----------------------	---


Line No.	AMC Number	Claim/site Name	County Recorder Data	TWP	RNG	SEC
1	341615	BC-1	B3284-757	12N	2W	5
2	364664	BC-2	B4233-793	12N	2W	5
3	341618	Gold Water #1	B3284-765	12N	2W	8
4	341620	Independence #1	B3284-767	14N	2W	32
5	364663	Independence #2	B4243-794	14N	2W	32
6	348190	Oro Cash	B3470-789	12N	3W	1

Bureau of Land Management
 Arizona State Office
www.az.gov

<p>No. of Claims: 6 x \$155 = \$930.00</p> <p>Check No. #1026</p> <p>Receipt No. _____</p> <p>For BLM Use Only</p>
--

MAINTENANCE FEE PAYMENT

Claimant Name: Western Sierra Mining Corp.
 Address: 6175 Plumtree Lane
 City: Edmond State: OK Zip: 73034
 Telephone: 405.330.8395
 Email address: dennisatkinscpa@icloud.com

Signature: 
Dennis Atkins, CFO

BLM Date Stamp	RECEIVED BLM AZ STATE OFFICE PHOENIX, ARIZONA 2018 AUG 21 P 1:56
----------------------	---

Line No.	AMC Number	Claim/site Name	County Recorder Data	TWP	RNG	SEC
1	341615	BC-1	B3284-757	12N	2W	5
2	364664	BC-2	B4233-793	12N	2W	5
3	341618	Gold Water #1	B3284-765	12N	2W	8
4	341620	Independence #1	B3284-767	14N	2W	32
5	364663	Independence #2	B4243-794	14N	2W	32
6	348190	Oro Cash	B3470-789	12N	3W	1

Bureau of Land Management
 Arizona State Office
www.az.gov

<p>No. of Claims: 6 x \$155 = \$930.00</p> <p>Check No. #1026</p> <p>Receipt No. _____</p> <p>For BLM Use Only</p>
--

Western Sierra Mining Corp.

6175 Plumtree Lane, Edmond, Oklahoma 73034
TEL: 405.330.8395 E-MAIL: dennisatkinscpa@icloud.com
www.westernsierramining.com

August 14, 2018

TO: Bureau of Land Management
One N. Central Ave. Suite 800
Phoenix, Arizona 85004-4427

RECEIVED
BLM ARIZONA OFFICE
BLM AZ STATE OFFICE
2018 AUG 21 P 1:55
PHOENIX, ARIZONA
PHOENIX, ARIZONA

Please find enclosed our check #1026 in the amount of \$930.00 for our Maintenance Fee Payment on the attached listed 6 mining claims for the period 2018-2019.

We have enclosed a return stamped envelope so you can provide us with a certified copy.

As always, thank you for your assistance in the matter.

Sincerely,



Dennis Atkins, CPA
Chief Financial Officer

USPS TRACKING NUMBER



9505 5000 2034 8227 0000 24

OKLAHOMA CITY
OK 73104
15 JUL
PM 7



U.S. POSTAGE
\$7.45
PM 2-DAY
73034 0006
Date of sale
08/15/18
06 2S00
08259888 SSK

Expected Delivery
08/17/2018

Western Sierra Mining Corp
6175 Plumtree Lane
Edmond, OK 73034

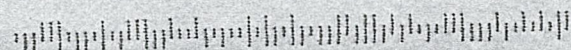
Bureau of Land Management
One N. Central Ave. Suite 800
Phoenix, AZ 85004-4427

PHOENIX, ARIZONA

2018 AUG 21 P 1:55

RECEIVED
BLM AZ STATE OFFICE

85004-442700



United States Department of the Interior
Bureau of Land Management
 DIV OF LANDS, MINRLS & ENERGY
 ONE N CENTRAL AVE
 PHOENIX, AZ 85004 -4427
 Phone: 602-417-9200

Receipt

No: 4242490

Transaction #: 4357921	
Date of Transaction: 08/23/2018	
CUSTOMER:	
WESTERN SIERRA MINING CORP. 6175 PLUMTREE LN EDMOND,OK 73034-9538 US	

LINE #	QTY	DESCRIPTION	REMARKS	UNIT PRICE	TOTAL
1	1.00	LOCATABLE MINERALS / MINING CLAIMS- NOT NEW-UNADJUD,ONE AUTH NO. ONLY / MINING CLAIM MONEY RECEIVED CASES: AMC341615/\$930.00	MAINT 2019/6	- n/a -	930.00
TOTAL:					\$930.00

PAYMENT INFORMATION			
1	AMOUNT:	930.00	POSTMARKED: N/A
	TYPE:	CHECK	RECEIVED: 08/21/2018
	CHECK NO:	1026	
	NAME:	WESTERN SIERRA MINING CORP. 6175 PLUMTREE LN EDMOND OK 73034-9538 US	

REMARKS

This receipt was generated by the automated BLM Collections and Billing System and is a paper representation of a portion of the official electronic record contained therein.

Western Sierra Mining Corp.

341615
364662
348190

6175 Plumtree Lane, Edmond, Oklahoma 73034
TEL: 405.209.5485
EMAIL: dennisatkinscpa@icloud.com

28 August, 2017

TRANSMITTAL LETTER

TO: Bureau of Land Management
One N. Central Ave. Suite 800
Phoenix, Arizona 85004-4427

RECEIVED
BLM AZ STATE OFFICE
2017 AUG 30 A 10:29
PHOENIX, ARIZONA

Please find enclosed our check #2840 in the amount of \$930.00 for our Maintenance Fee Payment on the attached listed 6 mining claims for the period 2017-2018.

We have enclosed a return stamped envelope so you could provide us with a certified copy.

As always, thank you for your assistance in this matter,

Sincerely,




Dennis Atkins, CFO
Western Sierra Mining Corp.

391613910
ENTERED
SEP 05 2017
BY: RAM

MAINTENANCE FEE PAYMENT

Claimant Name: Western Sierra Mining Corp.
 Address: 6175 Plumtree Lane
 City: Edmond State: OK Zip: 73034
 Telephone: 405.330.8395
 Email address: dennisatkinscpa@icloud.com

Signature: 
 Dennis Atkins, CFO

RECEIVED
 BLM AZ STATE OFFICE
 2011 AUG 30 A 10:10
 PHOENIX, ARIZONA

BLM
 Date
 Stamp

Line No.	AMC Number	Claim/site Name	County Recorder Data	TWP	RNG	SEC
1	341615	BC-1	B3284-757	12N	2W	5
2	364664	BC-2	B4233-793	12N	2W	5
3	341618	Gold Water #1	B3284-765	12N	2W	8
4	341620	Independence #1	B3284-767	14N	2W	32
5	364663	Independence #2	B4243-794	14N	2W	32
6	348190	Oro Cash	B3470-789	12N	3W	1

No. of Claims: 6 x \$155 = \$930.00

Check No. #2840

Receipt No. _____

For BLM Use Only

Bureau of Land Management
 Arizona State Office
www.az.gov

Western Sierra Mining Corp.

6175 Plumtree Lane, Edmond, Oklahoma 73034
TEL: 405.209.5485
EMAIL: dennisatkinscpa@icloud.com

RECEIVED
BLM AZ STATE OFFICE
2017 AUG 30 A 10:30
PHOENIX, ARIZONA

Resending with
check
Left check off
of previously
sent pkg

28 August, 2017

TRANSMITTAL LETTER


TO: Bureau of Land Management
One N. Central Ave. Suite 800
Phoenix, Arizona 85004-4427

Please find enclosed our check #2840 in the amount of \$930.00 for our Maintenance Fee Payment on the attached listed 6 mining claims for the period 2017-2018.

We have enclosed a return stamped envelope so you could provide us with a certified copy.

As always, thank you for your assistance in this matter.


Sincerely,



Dennis Atkins, CFO
Western Sierra Mining Corp.

MAINTENANCE FEE PAYMENT

Claimant Name: Western Sierra Mining Corp.
 Address: 6175 Plumtree Lane
 City: Edmond State: OK Zip: 73034
 Telephone: 405.330.8395
 Email address: dennisatkinsepa@icloud.com

Signature: 
 Dennis Atkins, CFO

RECEIVED
 BLM AZ STATE OFFICE
 2011 AUG 30 A 10:31
 PHOENIX, ARIZONA

BLM
 Date
 Stamp

Line No.	AMC Number	Claim/site Name	County Recorder Data	TWP	RNG	SEC
1	341615	BC-1	B3284-757	12N	2W	5
2	364664	BC-2	B4233-793	12N	2W	5
3	341618	Gold Water #1	B3284-765	12N	2W	8
4	341620	Independence #1	B3284-767	14N	2W	32
5	364663	Independence #2	B4243-794	14N	2W	32
6	348190	Oro Cash	B3470-789	12N	3W	1

Bureau of Land Management
 Arizona State Office
www.az.gov

No. of Claims: 6 x \$155 = \$930.00


Check No. #2840

Receipt No. _____

For BLM Use Only

MAINTENANCE FEE PAYMENT

Claimant Name: Western Sierra Mining Corp.
 Address: 6175 Plumtree Lane
 City: Edmond State: OK Zip: 73034
 Telephone: 405.330.8395
 Email address: dennisatkinsepa@icloud.com

Signature: 
 Dennis Atkins, CFO

RECEIVED
 BLM AZ STATE OFFICE
 2011 AUG 30 A D: 3:15
 PHOENIX, ARIZONA


Line No.	AMC Number	Claim/site Name	County Recorder Data	TWP	RNG	SEC
1	341615	BC-1	B3284-757	12N	2W	5
2	364664	BC-2	B4233-793	12N	2W	5
3	341618	Gold Water #1	B3284-765	12N	2W	8
4	341620	Independence #1	B3284-767	14N	2W	32
5	364663	Independence #2	B4243-794	14N	2W	32
6	348190	Oro Cash	B3470-789	12N	3W	1

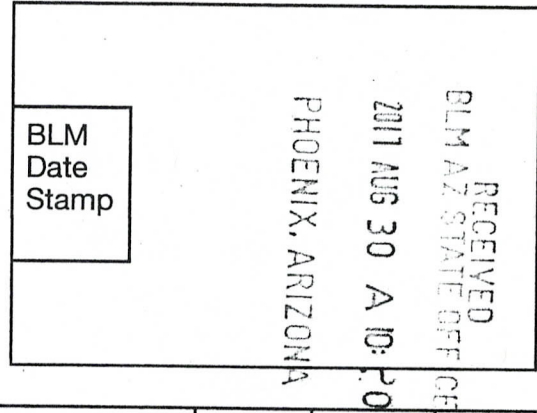
No. of Claims: 6 x \$155 = \$930.00
 Check No. #2840
 Receipt No. _____
 For BLM Use Only

Bureau of Land Management
 Arizona State Office
www.az.gov

MAINTENANCE FEE PAYMENT

Claimant Name: Western Sierra Mining Corp.
 Address: 6175 Plumtree Lane
 City: Edmond State: OK Zip: 73034
 Telephone: 405.330.8395
 Email address: dennisatkinscpa@icloud.com

Signature: 
 Dennis Atkins, CFO



Line No.	AMC Number	Claim/site Name	County Recorder Data	TWP	RNG	SEC
1	341615	BC-1	B3284-757	12N	2W	5
2	364664	BC-2	B4233-793	12N	2W	5
3	341618	Gold Water #1	B3284-765	12N	2W	8
4	341620	Independence #1	B3284-767	14N	2W	32
5	364663	Independence #2	B4243-794	14N	2W	32
6	348190	Oro Cash	B3470-789	12N	3W	1

Bureau of Land Management
 Arizona State Office
www.az.gov

No. of Claims: 6 x \$155 = \$930.00

Check No. #2840

Receipt No. _____


For BLM Use Only

DENNIS ATKINS, CPA, PC
6175 PLUMTREE LANE
EDMOND, OK 73034
PH. 405-330-8395

2840
39-8799/3030
18


8-27-16

Date

Pay to the Order of Bureau of Land Management \$ 930⁰⁰/₁₀₀
Nine hundred thirty-dollars & ⁰⁰/₁₀₀ Dollars 

 MIDFIRST BANK
5800 N. Western, Oklahoma City, Oklahoma
www.midfirst.com
405.943.8002

For Maintenance Fee Payment
Western Sierra Mining Corp.



⑆303087995⑆2840 ⑈1801013491⑈

RECEIVED
BLM AT STATE OFFICE
2011 AUG 30 A 10:30
PHOENIX, ARIZONA



This envelope is made from post-consumer waste. Please recycle - again.

PRIORITY MAIL EXPRESS™

OUR FASTEST SERVICE IN THE U.S.

WHEN USED INTERNATIONALLY,
A CUSTOMS DECLARATION
LABEL MAY BE REQUIRED.



EP13F July 2013 OD: 12.5 x 9.5



PS1000100006

VISIT US AT USPS.COM[®]
ORDER FREE SUPPLIES ONLINE

PRESS FIRMLY TO



1007



85004

EDMOND, OK
73003
AUG 28, 17
AMOUNT
\$23.75
R2304E106557-11

WRITE FIRMLY WITH BALL POINT PEN ON HARD SURFACE TO MAKE ALL COPIES LEGIBLE.

CUSTOMER USE ONLY

FROM: (PLEASE PRINT) PHONE (405) 201-9245
Dennis Atkins, CPA
6175 Plumree Lane
Edmond OK 73034

PAYMENT BY ACCOUNT (if applicable)

DELIVERY OPTIONS (Customer Use Only)

SIGNATURE REQUIRED Note: The mailer must check the "Signature Required" box if the mailer: 1) Requires the addressee's signature; OR 2) Purchases additional insurance; OR 3) Purchases COD service; OR 4) Purchases Return Receipt service. If the box is not checked, the Postal Service will leave the item in the addressee's mail receptacle or other secure location without attempting to obtain the addressee's signature on delivery.

Delivery Options

No Saturday Delivery (delivered next business day)
 Sunday/Holiday Delivery Required (additional fee, where available*)
 10:30 AM Delivery Required (additional fee, where available*) - *Refer to USPS.com or local Post Office for availability.

TO: (PLEASE PRINT) PHONE ()
Bureau of Land Management
One North Central Avenue, #800
Phoenix, AZ
85004-4427

ZIP + 4[®] (U.S. ADDRESSES ONLY)

■ For pickup or USPS Tracking™, visit USPS.com or call 800-222-1811.
 ■ \$100.00 Insurance Included.



EL510952061US

NATIONAL USE



PRIORITY MAIL EXPRESS™

ORIGIN (POSTAL SERVICE USE ONLY)

1-Day 2-Day Military DPO

PO ZIP Code 73003	Scheduled Delivery Date (MMDDYY) 8/29/17	Postage \$ 23.75
Date Accepted (MMDDYY) 8/28/17	Scheduled Delivery Time <input type="checkbox"/> 10:30 AM <input checked="" type="checkbox"/> 3:00 PM <input type="checkbox"/> 12 NOON	Insurance Fee \$
Time Accepted 4:57 PM	10:30 AM Delivery Fee \$	Return Receipt Fee \$
Weight x	Sunday/Holiday Premium Fee \$	Live Animal Transportation Fee \$
Acceptance Employee Initials USA	Total Postage & Fees \$ 23.75	

DELIVERY (POSTAL SERVICE USE ONLY)

Delivery Attempt (MMDDYY)	Time	Employee Signature
	<input type="checkbox"/> AM <input type="checkbox"/> PM	
Delivery Attempt (MMDDYY)	Time	Employee Signature
	<input type="checkbox"/> AM <input type="checkbox"/> PM	

LABEL 11-B, SEPTEMBER 2015 PSN 7690-02-000-9996 3-ADDRESSEE COPY



This packaging is property of the U.S. Postal Service® and is provided solely for use in shipping Priority Mail Express™ shipments. Misuse may constitute a violation of federal law. This packaging is not for resale. EP13F © U.S. Postal Service, July 2013; All rights reserved.

PRIORITY ★ MAIL ★ EXPRESS™



FLAT RATE ENVELOPE

ONE RATE ★ ANY WEIGHT*



PS10001000006

EP13F July 2013
OD: 12.5 x 9.5

PHOENIX, ARIZONA
2013 AUG 30 A 10:30
RECEIVED
BLM AZ STATE OFFICE



* Money Back Guarantee to U.S., select APO/FPO/DPO, and select International destinations. See DMM and IMM at pe.usps.com for complete details.
* For international shipments, the maximum weight is 4 lbs.



This envelope is made from post-consumer waste. Please recycle - again.

PRIORITY MAIL EXPRESS™

OUR FASTEST SERVICE IN THE U.S.

WHEN USED INTERNATIONALLY,
A CUSTOMS DECLARATION
LABEL MAY BE REQUIRED.



EPI3F July 2013 OD: 12.5 x 9.5



PS 1000100006

VISIT US AT USPS.COM®
ORDER FREE SUPPLIES ONLINE

.AL

PRESS FIRMLY TO

1007



85004

U.S. POSTAGE
73033
AUG 28, 17
AMOUNT
\$23.75
R2304E106557-11



EL510949310US

INTERNATIONAL USE



PRIORITY MAIL EXPRESS™

WRITE FIRMLY WITH BALL POINT PEN ON HARD SURFACE TO MAKE ALL COPIES LEGIBLE.

CUSTOMER USE ONLY

FROM: (PLEASE PRINT) Dennis Atkins, CPA PHONE (405) 209-2049
6175 Plumtree Lane
Edmond, OK 73034

PAYMENT BY ACCOUNT (if applicable)

DELIVERY OPTIONS (Customer Use Only)

SIGNATURE REQUIRED Note: The mailer must check the "Signature Required" box if the mailer: 1) Requires the addressee's signature; OR 2) Purchases additional insurance; OR 3) Purchases COD service; OR 4) Purchases Return Receipt service. If the box is not checked, the Postal Service will leave the item in the addressee's mail receptacle or other secure location without attempting to obtain the addressee's signature on delivery.

Delivery Options

No Saturday Delivery (delivered next business day)
 Sunday/Holiday Delivery Required (additional fee, where available*)
 10:30 AM Delivery Required (additional fee, where available*)
 *Refer to USPS.com® or local Post Office™ for availability.

TO: (PLEASE PRINT) Bureau of Land Management
One North Central Avenue, #800
Phoenix, AZ

PHONE () _____

ZIP + 4® (U.S. ADDRESSES ONLY)
85004-4427

■ For pickup or USPS Tracking™, visit USPS.com or call 800-222-1811.
 ■ \$100.00 insurance included.



ORIGIN (POSTAL SERVICE USE ONLY)

1-Day 2-Day Military OPO

PO ZIP Code <u>73033</u>	Scheduled Delivery Date (MM/DD/YY) <u>8/28/17</u>	Postage <u>\$ 23.75</u>
Date Accepted (MM/DD/YY) <u>8/28/17</u>	Scheduled Delivery Time <input type="checkbox"/> 10:30 AM <input type="checkbox"/> 3:00 PM <input type="checkbox"/> 12 NOON	Insurance Fee \$
Time Accepted <u>3:09</u>	10:30 AM Delivery Fee \$	Return Receipt Fee \$
Weight <u>1.0</u> lbs. <u>0.0</u> ozs.	Sunday/Holiday Premium Fee \$	Live Animal Transportation Fee \$
Acceptance Employee Initials <u>WA</u>	Total Postage & Fees <u>\$ 23.75</u>	

DELIVERY (POSTAL SERVICE USE ONLY)

Delivery Attempt (MM/DD/YY)	Time	Employee Signature
	<input type="checkbox"/> AM <input type="checkbox"/> PM	
Delivery Attempt (MM/DD/YY)	Time	Employee Signature
	<input type="checkbox"/> AM <input type="checkbox"/> PM	

LABEL 11-B, SEPTEMBER 2015 PSN 7690-02-000-9996 3-ADDRESSEE COPY



UNITED STATES POSTAL SERVICE

This packaging is the property of the U.S. Postal Service® and is provided solely for use in the mailing of Priority Mail Express™ shipments. Misuse may result in the forfeiture of the packaging and the contents. This packaging is not for resale. EPI3F © U.S. Postal Service, July 2013. All rights reserved.

PRIORITY ★ MAIL ★ EXPRESS™



FLAT RATE ENVELOPE

ONE RATE ★ ANY WEIGHT*



PS10001000006

EP13F July 2013
OD: 12.5 x 9.5

PHOENIX, ARIZONA

1 2017 AUG 30 A 10:29

RECEIVED
BLM AZ STATE OFFICE



* Money Back Guarantee to U.S., select APO/FPO/DPO, and select International destinations. See DMM and IMM at pe.usps.com for complete details.
* For International shipments, the maximum weight is 4 lbs.

United States Department of the Interior
Bureau of Land Management
 DIV OF LANDS, MINRLS & ENERGY
 ONE N CENTRAL AVE
 PHOENIX, AZ 85004 -4427
 Phone: 602-417-9200

Receipt

No: 3967390

Transaction #: 4077283	
Date of Transaction: 08/31/2017	
CUSTOMER:	
DENNIS ATKINS 6175 PLUMTREE LN EDMOND,OK 73034-9538 US	

LINE #	QTY	DESCRIPTION	REMARKS	UNIT PRICE	TOTAL
1	1.00	LOCATABLE MINERALS / MINING CLAIMS- NOT NEW-UNADJUD,ONE AUTH NO. ONLY / MINING CLAIM MONEY RECEIVED CASES: AMC341615/\$930.00	MAINT 2018/6	- n/a -	930.00
TOTAL:					\$930.00

PAYMENT INFORMATION					
1	AMOUNT:	930.00	POSTMARKED:	08/28/2017	
	TYPE:	CHECK	RECEIVED:	08/30/2017	
	CHECK NO:	2840			
	NAME:	ATKINS CPA PC, DENNIS 6175 PLUMTREE LN EDMOND OK 73034-9538 US			

REMARKS

This receipt was generated by the automated BLM Collections and Billing System and is a paper representation of a portion of the official electronic record contained therein.

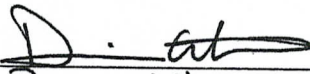
MAINTENANCE FEE PAYMENT

AMC 341615

348190

364662

Claimant Name: Western Sierra Mining
 Address: 2750 Cisco Drive South
 City: Lake Havasu City State: AZ Zip: 86403
 Telephone: 928-680-5513
 E-mail address: wstrm@citlink.net

Signature: 
Dennis Atkins, CFO
 (This is not a change of address)

RECEIVED
 BLM AZ STATE OFFICE
 PHOENIX, ARIZONA
 2016 AUG 24 P 1:53

BLM
 Date
 Stamp

Line No.	AMC Number	Claim/site Name	County Recorder Data	TWP	RNG	SEC
1	341615	BC-1	B3284-757	12N	2W	5
2	364664	BC-2	B4233-793	12N	2W	5
3	341618	Gold Water #1	B3284-765	12N	2W	8
4	341620	Independence #1	B3284-767	14N	2W	32
5	364663	Independence #2	B4243-794	14N	2W	32
6	348190	Oro Cash	B3470-789	12N	3W	1
7						
8						
9						

Bureau of Land Management
 Arizona State Office
www.az.gov

No. of Claims 6 x \$155 = \$930.00
 Check No. 2797
 Receipt No: 3640746
 For BLM Use Only

Western Sierra Mining Corp.

RECEIVED
BLM AZ STATE OFFICE

2016 AUG 24 P 1: 52

2750 Cisco Drive South, LAKE HAVASU CITY, ARIZONA 86403 PHOENIX, ARIZONA
TEL: (928) 680-5513 . FAX: (928) 680-7066
E-MAIL: wslrm@citlink.net or www.westernsierramining.com

22 August, 2016

TRANSMITTAL LETTER

TO: Bureau of Land Management
One N. Central Ave. Suite 800
Phoenix, Arizona 85004-4427

Please find enclosed our check number XXXX in the amount of \$930.00 for our Maintenance Fee Payment on the attached listed 6 mining claims for the period 2016-2017.

We have enclosed a return stamped envelope so you could provide us with a certified copy.

As always, thank you for your assistance in this matter,

Sincerely,


Western Sierra Mining

PRESS FIRMLY TO SEAL

PRESS FIRMLY TO SEAL



1007



85004

U.S. POSTAGE
PAID
EDMOND, OK
75003
AUG 23 18
AMOUNT

\$22.95

R23039102480-20

PRIORITY ★ MAIL ★ EXPRESS™

OUR FASTEST SERVICE IN THE U.S.



This envelope is made from post-consumer waste. Please recycle - again.

RECEIVED
BLM AZ STATE OFFICE
216 AUG 24 P 1:52
PHOENIX, ARIZONA

WHEN USED INTERNATIONALLY,
A CUSTOMS DECLARATION
LABEL MAY BE REQUIRED.



EPI3F July 2013 OD: 12.5 x 9.5



PS10001000006

WRITE FIRMLY TO MAKE ALL COPIES LEGIBLE.

CUSTOMER USE ONLY

FROM: (PLEASE PRINT) PHONE ()

TO: (PLEASE PRINT) PHONE ()

DELIVERY OPTIONS (Customer Use Only)

SIGNATURE REQUIRED Note: The mailer must check the "Signature Required" box if the mailer: 1) Requires the addressee's signature; OR 2) Purchases additional insurance; OR 3) Purchases COD service; OR 4) Purchases Return Receipt service. If the box is not checked, the Postal Service will leave the item in the addressee's mail receptacle or other secure location without attempting to obtain the addressee's signature on delivery.

No Saturday Delivery (delivered next business day)

Sunday/Holiday Delivery Required (additional fee, where available)

10:30 AM Delivery Required (additional fee, where available)

*Refer to USPS.com® or local Post Office® for availability.

ZIP + 4® (U.S. ADDRESSES ONLY)

■ For pickup or USPS Tracking™, visit USPS.com or call 800-222-1811.
■ \$100.00 insurance included.



EK972815702US

NATIONAL USE
1 HFE



PRIORITY
★ MAIL ★
EXPRESS™

ORIGIN (POSTAL SERVICE USE ONLY)

1-Day 2-Day Military DPO

PO ZIP Code 73034 Scheduled Delivery Date (MM/DD/YY) 01/24/16 Postage \$ 22.95

Date Accepted (MM/DD/YY) 01/23/16 Scheduled Delivery Time 10:30 AM Insurance Fee \$ COD Fee \$

Time Accepted 4:59 PM 12 NOON Return Receipt Fee \$ Live Animal Transportation Fee \$

Weight 1.59 lbs. 15:20 AM Delivery Fee \$ Sunday/Holiday Premium Fee \$ Total Postage & Fees \$ 22.95

DELIVERY (POSTAL SERVICE USE ONLY)

Delivery Attempt (MM/DD/YY) Time Employee Signature

Delivery Attempt (MM/DD/YY) Time Employee Signature

LABEL 11-B, JANUARY 2014 PSN 7690-02-000-9998 3-ADDRESSEE COPY

VISIT US AT USPS.COM®
ORDER FREE SUPPLIES ONLINE



UNITED STATES
POSTAL SERVICE.

This packaging is the property of the U.S. Postal Service® and is provided solely for use in sending Priority Mail Express® shipments. Misuse may be a violation of federal law. This packaging is not for resale. EPI3F © U.S. Postal Service, July 2013. All rights reserved.

PRIORITY ★ MAIL ★ EXPRESS™



FLAT RATE ENVELOPE
ONE RATE ★ ANY WEIGHT*



PS10001000006

EP13F July 2013
OD: 12.5 x 9.5



* Money Back Guarantee to U.S., select APO/FPO/DPO, and select international destinations. See DMM and IMM at pe.usps.com for complete details.
* For international shipments, the maximum weight is 4 lbs.

United States Department of the Interior
Bureau of Land Management
 DIV OF LANDS, MINRLS & ENERGY
 ONE N CENTRAL AVE
 PHOENIX, AZ 85004 -4427
 Phone: 602-417-9200

Receipt

No: 3640746


Transaction #: 3744693	
Date of Transaction: 08/25/2016	
CUSTOMER:	
WESTERN SIERRA MINING CORP. 2750 CISCO DR S LAKE HAVASU CITY, AZ 86403-5110 US	

LINE #	QTY	DESCRIPTION	REMARKS	UNIT PRICE	TOTAL
1	1.00	LOCATABLE MINERALS / MINING CLAIMS- NOT NEW-UNADJUD, ONE AUTH NO. ONLY / MINING CLAIM MONEY RECEIVED CASES: AMC341615/\$930.00	MAINT FEE 2017 - 6	- n/a -	930.00
TOTAL:					\$930.00

PAYMENT INFORMATION			
1	AMOUNT:	930.00	POSTMARKED: 08/23/2016
	TYPE:	CHECK	RECEIVED: 08/24/2016
	CHECK NO:	2797	
	NAME:	ATKINS, DENNIS 6175 PLUMTREE LANE EDMOND OK 73034 US	

REMARKS

This receipt was generated by the automated BLM Collections and Billing System and is a paper representation of a portion of the official electronic record contained therein.

ENTERED
 AUG 26 2016
 By: 

Western Sierra Mining Corp.

341615
364662
348190

2750 Cisco Drive South, LAKE HAVASU CITY, ARIZONA 86403
TEL: (928) 680-5513 . FAX: (928) 680-7066
E-MAIL: wsrcm@citlink.net or www.westernsierramining.com

21 August, 2015

TRANSMITTAL LETTER

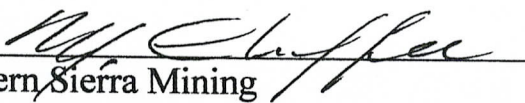
TO: Bureau of Land Management
One N. Central Ave. Suite 800
Phoenix, Arizona 85004-4427

Please find enclosed our check number 1013 in the amount of \$930.00 for our Maintenance Fee Payment on the attached listed 6 mining claims for the period 2015-2016.


We have enclosed a return stamped envelope so you could provide us with a certified copy.

As always, thank you for your assistance in this matter,

Sincerely,


Western Sierra Mining
Michael M. Chaffee, President

RECEIVED
BLM AZ STATE OFFICE
2015 AUG 25 A 10: 32
PHOENIX, ARIZONA



ARIZONA

CALIFORNIA

IDAHO

MEXICO

BAJA CALIFORNIA

MAINTENANCE FEE PAYMENT

Claimant Name: Western Sierra Mining
 Address: 2750 Cisco Drive South
 City: Lake Havasu City State: AZ Zip: 86403
 Telephone: 928-680-5513
 E-mail address: worm@citlink.net

Signature: *M. Cluff*
 (This is not a change of address)

RECEIVED
 BLM AZ STATE OFFICE
 2015 AUG 25 A 10:32
 PHOENIX, ARIZONA
 BLM
 Date
 Stamp

Line No.	AMC Number	Claim/site Name	County Recorder Data	TWP	RNG	SEC
1	341615	BC-1	B3284-757	12N	2W	5
2	364664	BC-2	B4233-793	12N	2W	5
3	341618	Gold Water #1	B3284-765	12N	2W	8
4	341620	Independence #1	B3284-767	14N	2W	32
5	364663	Independence #2	B4243-794	14N	2W	32
6	348190	Oro Cash	B3470-789	12N	3W	1
7						
8						
9						

Bureau of Land Management
 Arizona State Office
www.az.gov

No. of Claims 6 x \$155 = \$930.00
 Check No. 1013
 Receipt No: 3377593
For BLM Use Only

MAINTENANCE FEE PAYMENT

Claimant Name: Western Sierra Mining
 Address: 2750 Cisco Drive South
 City: Lake Havasu City State: AZ Zip: 86403
 Telephone: 928-680-5513
 E-mail address: worm@citlink.net

Signature: *[Handwritten Signature]*
 (This is not a change of address)

RECEIVED
 BLM AZ STATE OFFICE
 PHOENIX, ARIZONA
 2015 AUG 25 A 10: 32
 BLM
 Date
 Stamp

Line No.	AMC Number	Claim/site Name	County Recorder Data	TWP	RNG	SEC
1	341615	BC-1	B3284-757	12N	2W	5
2	364664	BC-2	B4233-793	12N	2W	5
3	341618	Gold Water #1	B3284-765	12N	2W	8
4	341620	Independence #1	B3284-767	14N	2W	32
5	364663	Independence #2	B4243-794	14N	2W	32
6	348190	Oro Cash	B3470-789	12N	3W	1
7						
8						
9						

Bureau of Land Management
 Arizona State Office
www.az.gov

No. of Claims 6 x \$155 = \$930.00
 Check No. 1013
 Receipt No: _____
For BLM Use Only

Do not ship liquids, blood, or diagnostics in this packaging.

88 ZSYA

85004
AZ-US
PHX



0 74462 20AUG15 1 HUK 537C1/FECA/EE4B

FedEx

RT 275
ST 11.2
3 16:30
D 5044
08.25

00022

00028

FedEx Package
Express US Airbill

FedEx Tracking Number 8070 6229 5044

1 From
Date 8-21-15
Sender's Name M. CHAFFEE Phone 928 480-5513
Company USA CONSTRUCTION
Address 2750 DISCO DR 5
City LAKE HAVASU CITY State AZ ZIP 86403-5110

2 Your Internal Billing Reference

3 To Recipient's Name BLM
Company BUREAU OF LAND MANAGEMENT
Address ONE NORTH CENTRAL
SUITE 800
City PHOENIX State AZ ZIP 85004

fedex.com 1.800.GoFedEx 1.800.463.3339



8070 6229 5044

Q117002715

0215 Recipient's Copy

4 Express Package Service
NOTE: Service order has changed. Please select carefully.
Next Business Day
FedEx First Overnight
FedEx Priority Overnight
FedEx Standard Overnight
FedEx 2Day A.M.
FedEx 2Day
FedEx Express Saver

5 Packaging
FedEx Envelope* FedEx Pak* FedEx Box FedEx Tube Other

6 Special Handling and Delivery Signature Options
SATURDAY Delivery
No Signature Required
Direct Signature
Indirect Signature
Does this shipment contain dangerous goods?
No Yes
Dry Ice
Cargo Aircraft Only

7 Payment Bill to:
Sender Recipient Third Party Credit Card Cash/Check

Total Packages Total Weight
611

Rev. Date 2/12 - Part #182134 - ©1994-2012 FedEx - PRINTED IN U.S.A. SFP

Insert shipping document here.

fedex.com 1.800.GoFedEx 1.800.463.3339

FedEx Express

earthsmart

FedEx carbon-neutral
envelope shipping

Align top of FedEx Express® shipping label here.

Envelope

RECEIVED
BLMAZ STATE OFFICE
2015 AUG 25 A 10: 29
PHOENIX, ARIZONA

Align bottom of peel and stick airbill here.

United States Department of the Interior
Bureau of Land Management
 LANDS/RECREATION & PLANNING
 ONE N CENTRAL AVE
 PHOENIX, AZ 85004 -2203
 Phone: 602-417-9200

Receipt

No: 3377593

Transaction #: 3475842	
Date of Transaction: 08/26/2015	
CUSTOMER:	
WESTERN SIERRA MINING CORP. 2750 CISCO DR S LAKE HAVASU CITY, AZ 86403-5110 US	

LINE #	QTY	DESCRIPTION	REMARKS	UNIT PRICE	TOTAL
1	1.00	LOCATABLE MINERALS / MINING CLAIMS- NOT NEW-UNADJUD, ONE AUTH NO. ONLY / MINING CLAIM MONEY RECEIVED CASES: AMC341615/\$930.00	MAINT FEE PYMNT - 6 2016	- n/a -	930.00
TOTAL:					\$930.00

PAYMENT INFORMATION					
1	AMOUNT:	930.00	POSTMARKED:	08/21/2015	
	TYPE:	CHECK	RECEIVED:	08/25/2015	
	CHECK NO:	1013			
	NAME:	AZURITE DEVELOPMENT CORPORATION 6175 PLUMTREE LANE EDMOND OK 73034 US			

REMARKS

This receipt was generated by the automated BLM Collections and Billing System and is a paper representation of a portion of the official electronic record contained therein.

Run Date: 08/20/14

7

Run Time: 03:40 PM

341615
348190
364662
393968

**DEPARTMENT OF THE INTERIOR
BUREAU OF LAND MANAGEMENT
MINING CLAIMS**

MC Maintenance Fees Paid Through the BLM Pay Portal

CBS Receipt: 3100870

Agency Tracking ID: 2091575156

Assessment Year: 2015

Paid On : 08/13/2014

Number of BLM Serial Nr: 9

Total Amount Paid: \$1,395.00

Claim Name	BLM Serial No	Lead File No	Case Type	Amount Paid
BC-1	AMC341615	AMC341615	384101	\$155.00
GOLDWATER #1	AMC341618			\$155.00
INDEPENDENCE #1	AMC341620			\$155.00
ORO CACHE #1	AMC348190	AMC348190		\$155.00
BIG CHIEF FRACTION	AMC364662	AMC364662		\$155.00
INDEPENDENCE #2	AMC364663			\$155.00
BC-2	AMC364664			\$155.00
EAGLE #1	AMC393968	AMC393968		\$155.00
EAGLE #2	AMC393969			\$155.00

United States Department of the Interior
Bureau of Land Management
 BUSINESS & SUPPORT SVCS DIV
 ONE N CENTRAL AVE SUITE 800
 PHOENIX, AZ 85004 -4427
 Phone: (602) 417-9200

Receipt

No: 3100870

Transaction #: 3192422	
Date of Transaction: 08/13/2014	
CUSTOMER:	
MICHAEL M. CHAFFEE 2750 CISCO DRIVE SOUTH LAKE HAVASU CITY, AZ 86403	

LINE #	QTY	DESCRIPTION	REMARKS	UNIT PRICE	TOTAL
1	1.00	LOCATABLE MINERALS / MINING CLAIMS- NOT NEW-UNADJUD, ONE AUTH NO. ONLY / MINING CLAIM MONEY RECEIVED CASES: AMC393969/\$1395.00		- n/a -	1395.00
TOTAL:					\$1,395.00

PAYMENT INFORMATION			
NOTE: Items will appear on credit card statement as "BLM O Mining Claim".			
1	AMOUNT:	1395.00	POSTMARKED: N/A
	TYPE:	CREDIT CARD	RECEIVED: 08/13/2014
	NAME:	MICHAEL M. CHAFFEE 2750 CISCO DRIVE SOUTH LAKE HAVASU CITY AZ 86403	
	CARD NO:	XXXXXXXXXXXX3114	AUTH CODE: 07525G
	NAME ON CARD:	MICHAEL M. CHAFFEE	
	EXPIRES:	09/2017	
	SIGNATURE:		

REMARKS

This receipt was generated by the automated BLM Collections and Billing System and is a paper representation of a portion of the official electronic record contained therein.

AMC 393968
 AMC 341615
 AMC 364662
 AMC 348190

MAINTENANCE FEE PAYMENT

Claimant Name: WESTERN SIERRA MINING
 Address: 2750 CISCO DR S.
 City: LAKE HAVASU State: AZ Zip: 86403
 Telephone: 928-680-5513
 E-mail address: WUSRM@CITLINK.NET
 Signature: [Signature]

Check here if this is a change of address.

RECEIVED
 BLM AZ STATE OFFICE
 2013 AUG 21 A 10:36
 PHOENIX, ARIZONA
 BLM Date Stamp

LINE NO.	AMC NUMBER	CLAIM/SITE NAME	COUNTY RECORDER DATA (If available)	TWP	RNG	SEC
1	341615	BC-1	B3284-757	12N	2W	5
2	364664	BC-2	B4233-793	12N	2W	5
3	364662	BIG CHIEF FRACTURE	B4233-792	12N	2W	8
4	341618	GOLDWATER #1	B3284-765	12N	2W	8
5	341620	INDEPENDENCE #1	B3284-767	12N	2W	8
6	364663	" #2	B4243-794	12N	2W	8
7	348190	ORO CASH	B3470-789	12N	3W	1
8	393968	EAGLE #1	B4598-379	12N	2W	4
9	393969	EAGLE #2	B4598-380	12N	2W	4
10						

List additional claims on Form MCF114.

Bureau of Land Management
 Arizona State Office
www.az.blm.gov

No. of Claims: 7 x \$125 = 1260
 Check No: 2022 Init. [Signature]
 Receipt No.: 2861955
 For BLM Use Only

This form is available from the Arizona Department of Mines and Mineral Resources and may be reproduced.
 Form: MCF112
 Revised July 2005

ENTERED
 AUG 27 2013
 BY: 18

Western Sierra Mining Corp.

2750 Cisco Drive South, LAKE HAVASU CITY, ARIZONA 86403
TEL: (928) 680-5513 . FAX: (928) 680-7066
E-MAIL: wslrm@citlink.net or www.westernsierramining.com

16 August, 2013

TRANSMITTAL LETTER

TO: Bureau of Land Management
One N. Central Ave. Suite 800
Phoenix, Arizona 85004-4427

Please find enclosed our check number 2022 in the amount of \$1260.00 for our Maintenance Fee Payment on the attached listed 9 mining claims for the period 2013-2014.

We have enclosed a return stamped envelope so you could provide us with a certified copy.

As always, thank you for your assistance in this matter,

Sincerely,



Western Sierra Mining
Michael M. Chaffee, President

RECEIVED
BLM AZ STATE OFFICE
2013 AUG 21 A 10:35
PHOENIX, ARIZONA

ARIZONA

CALIFORNIA

IDAHO

MEXICO

BAJA CALIFORNIA

United States Department of the Interior
Bureau of Land Management
 LANDS/RECREATION & PLANNING
 ONE N CENTRAL AVE
 PHOENIX, AZ 85004 -2203
 Phone: 602-417-9200

Receipt

No: 2861955

Transaction #: 2947844	
Date of Transaction: 08/22/2013	
CUSTOMER:	
WESTERN SIERRA MINING CORP. 2750 CISCO DR S LAKE HAVASU CITY, AZ 86403-5110 US	

LINE #	QTY	DESCRIPTION	REMARKS	UNIT PRICE	TOTAL
1	1.00	LOCATABLE MINERALS / MINING CLAIMS- NOT NEW-UNADJUD, ONE AUTH NO. ONLY / MINING CLAIM MONEY RECEIVED CASES: AMC341615/\$1260.00	MAINT FEE PYMNT (9) 2014	- n/a -	1260.00
TOTAL:					\$1,260.00

PAYMENT INFORMATION					
1	AMOUNT:	1260.00	POSTMARKED:	08/19/2013	
	TYPE:	CHECK	RECEIVED:	08/21/2013	
	CHECK NO:	2022			
	NAME:	WESTERN SIERRA MINING CORP 2750 CISCO DR S LAKE HAVASU CITY AZ 86403-5110 US			

REMARKS

This receipt was generated by the automated BLM Collections and Billing System and is a paper representation of a portion of the official electronic record contained therein.

AMC 341615
 AMC 364662
 AMC 348190
 AMC 393968

MAINTENANCE FEE PAYMENT

Claimant Name: WESTERN SIERRA MINING
 Address: 2750 CISCO DR. S.
 City: LAKE HAVAS State: AZ Zip: 86403
 Telephone: 928-680-5513
 E-mail address: WSRM@CITLINK.NET
 Signature: [Signature]
 Check here if this is a change of address.

RECEIVED
 BLM ARIZONA STATE OFFICE
 2012 AUG 16 A 11:34
 PHOENIX, ARIZONA
 BLM Date Stamp

LINE NO.	AMC NUMBER	CLAIM/SITE NAME	COUNTY RECORDER DATA (If available)	TWP	RNG	SEC
1	341615	BC-1	B3284-757	12N	2W	25
2	364664	BC-2	B4233-793	12N	2W	5
3	364662	BIG CHIEF FRACTION	B4233-792	12N	2W	8
4	341618	GOLD WATER #1	B3284-765	12N	2W	8
5	341620	INDEPENDENCE #1	B3284-767	12N	2W	8
6	364663	" #2	B4243-794	12N	2W	8
7	348190	ORO CASH	B3470-789	12N	3W	1
8	393968	EAGLE #1	B4598-379	12N	2W	4
9	393969	EAGLE #2	B4598-380	12N	2W	4
10						

List additional claims on Form MCF114.

Bureau of Land Management
 Arizona State Office
www.blm.gov/az/

No. of Claims: 9 x \$140 = 1260⁰⁰
 Check No: 18567 Init. A.A.
 Receipt No.: 2633102
 For BLM Use Only

Form: MCF112
 Revised July 2009

This form is available from the Arizona Department of Mines and Mineral Resources and may be reproduced.

RE 824.12
 ENTERED IN COMPUTER

Western Sierra Mining Corp.

2750 Cisco Drive South, LAKE HAVASU CITY, ARIZONA 86403

TEL: (928) 680-5513 . FAX: (928) 680-7066

E-MAIL: wsrcm@citlink.net or www.westernsierramining.com

10 August, 2012

TRANSMITTAL LETTER

TO: Bureau of Land Management
One N. Central Ave. Suite 800
Phoenix, Arizona 85004-4427

Please find enclosed our check number 1857 in the amount of \$1260.00 for our Maintenance Fee Payment on the attached listed 9 mining claims for the period 2012-2013.

We have enclosed a return stamped envelope so you could provide us with a certified copy.

As always, thank you for your assistance in this matter,

Sincerely,



Western Sierra Mining
Michael M. Chaffee, President

RECEIVED
BLM AZ STATE OFFICE
2012 AUG 16 A 11:34
PHOENIX, ARIZONA

United States Department of the Interior
Bureau of Land Management
 LANDS/RECREATION & PLANNING
 ONE N CENTRAL AVE
 PHOENIX, AZ 85004 -2203
 Phone: 602-417-9200

Receipt

No: 2633102

Transaction #: 2713635	
Date of Transaction: 08/17/2012	
CUSTOMER:	
WESTERN SIERRA MINING CORP. 2750 CISCO DR S LAKE HAVASU CITY, AZ 86403-5110 US	

LINE #	QTY	DESCRIPTION	REMARKS	UNIT PRICE	TOTAL
1	1.00	LOCATABLE MINERALS / MINING CLAIMS-NOT NEW-UNADJUD, ONE AUTH NO. ONLY / MINING CLAIM MONEY RECEIVED CASES: AMC341615/\$1260.00	MAINT FEE PYMNT (9) 2013	- n/a -	1260.00
TOTAL:					\$1,260.00

PAYMENT INFORMATION			
1	AMOUNT:	1260.00	POSTMARKED: N/A
	TYPE:	CHECK	RECEIVED: 08/16/2012
	CHECK NO:	1857	
	NAME:	WESTERN SIERRA MINING CORP. 2750 CISCO DR S LAKE HAVASU CITY AZ 86403-5110 US	

REMARKS

This receipt was generated by the automated BLM Collections and Billing System and is a paper representation of a portion of the official electronic record contained therein.

Western Sierra Mining Corp.

AMC 341615

AMC 348190

AMC 364662

2750 Cisco Drive South, LAKE HAVASU CITY, ARIZONA 86403

TEL: (928) 680-5513 . FAX: (928) 680-7066

E-MAIL: wsm@citlink.net or www.westernsierramining.com

AMC 393968

3 August, 2011

TRANSMITTAL LETTER


TO: Bureau of Land Management
One N. Central Ave. Suite 800
Phoenix, Arizona 85004-4427

Please find enclosed our check number 1751 in the amount of \$1260.00 for our Maintenance Fee Payment on the attached listed 9 mining claims for the period 2011-2012.

We have enclosed a return stamped envelope so you could provide us with a certified copy.

As always, thank you for your assistance in this matter,

Sincerely,


Western Sierra Mining
Michael M. Chaffee, President

AUG 18 2011 cm

PHOENIX, ARIZONA

2011 AUG 10 A 8:26

RECEIVED
BLM AZ STATE OFFICE

MAINTENANCE FEE PAYMENT

Claimant Name: WESTERN SIERRA MINING
 Address: 2750 CISCO DR. S.
 City: LAKE HAVAS State: AZ Zip: 86403
 Telephone: 928-680-5513
 E-mail address: WSRM@CITLINK.NET
 Signature: [Handwritten Signature]

Check here if this is a change of address.

RECEIVED
 BLM AZ STATE OFFICE
 2011 AUG 10 A 8:28
 PHOENIX, ARIZONA
 BLM
 Date
 Stamp

LINE NO.	AMC NUMBER	CLAIM/SITE NAME	COUNTY RECORDER DATA (If available)	TWP	RNG	SEC
1	341615	BC-1	B3284-757	12N	2W	25
2	364664	BC-2	B4233-793	12N	2W	5
3	364662	BIG CHIEF FRACTION	B4233-792	12N	2W	8
4	341618	GOLD WATER #1	B3284-765	12N	2W	8
5	341620	INDEPENDENCE #1	B3284-767	12N	2W	8
6	364663	" #2	B4243-794	12N	2W	8
7	348190	ORO CASH	B3470-789	12N	3W	1
8	393968	EAGLE #1	B4598-379	12N	2W	4
9	393969	EAGLE #2	B4598-380	12N	2W	4
10						

List additional claims on Form MCF114.

Bureau of Land Management
 Arizona State Office
 www.blm.gov/az

No. of Claims: 9 x \$140 = 1260.00
 Check No: 1751 Init. [Signature]
 Receipt No.: 2401588
 For BLM Use Only

Form: MCF112
 Revised July 2009

MAINTENANCE FEE PAYMENT

Claimant Name: WESTERN SIERRA MINING
 Address: 2750 CISCO DR. S.
 City: LAKE HAVAS State: AZ Zip: 86403
 Telephone: 928-680-5513
 E-mail address: WSRM@CITLINK.NET
 Signature: [Signature]

Check here if this is a change of address.

RECEIVED
 BLM AZ STATE OFFICE
 2011 AUG 10 A 8:26
 PHOENIX, ARIZONA
 BLM
 Date
 Stamp

LINE NO.	AMC NUMBER	CLAIM/SITE NAME	COUNTY RECORDER DATA (If available)	TWP	RNG	SEC
1	341615	BC-1	B3284-757	12N	2W	25
2	364664	BC-2	B4233-793	12N	2W	5
3	364662	BIG CHIEF FRACTION	B4233-792	12N	2W	8
4	341618	GOLDWATER #1	B3284-765	12N	2W	8
5	341620	INDEPENDENCE #1	B3284-767	12N	2W	8
6	364663	" #2	B4243-794	12N	2W	8
7	348190	ORO CASH	B3490-789	12N	3W	1
8	393968	EAGLE #1	B4598-379	12N	2W	4
9	393969	EAGLE #2	B4598-380	12N	2W	4
10						

List additional claims on Form MCF114.

Bureau of Land Management
 Arizona State Office
 www.blm.gov/az

No. of Claims: 9 x \$140 = 1260⁰⁰
 Check No: 1751 Init. _____
 Receipt No.: _____
 For BLM Use Only

Form: MCF112
 Revised July 2009

This form is available from the Arizona Department of Mines and Mineral Resources and may be reproduced.

6

FedEx US Airbill
Express

FedEx Tracking Number

8742 5062 5806

Recipient's Copy

RECIPIENT: PEEL HERE

1 From This portion can be removed for Recipient's records.
Date 8-8-11 FedEx Tracking Number 874250625806

Sender's Name M. Cluffe Phone 928 680-5513

Company WESTERN SIERRA MINING CORP

Address 2750 CISCO DR S

City LAKE HAVASU CITY State AZ ZIP 86403-5110

2 Your Internal Billing Reference

3 To Recipient's Name BUREAU OF Phone

Company LAND MANAGEMENT

Address ONE N. CENTRAL AV.
We cannot deliver to P.O. boxes or P.O. ZIP codes.

Address SUITE 800
Use this line for the HOLD location address or for continuation of your shipping address.

City PHOENIX State AZ ZIP 85004-4427

HOLD Weekday
FedEx location address
REQUIRED. NOT available for
FedEx First Overnight.
HOLD Saturday
FedEx location address
REQUIRED. Available ONLY for
FedEx Priority Overnight and
FedEx 2Day to select locations.

0429049271



8742 5062 5806

4a Express Package Service *To most locations. Packages up to 150 lbs.
 FedEx Priority Overnight Next business morning. * Friday shipments will be delivered on Monday unless SATURDAY Delivery is selected.
 FedEx Standard Overnight Next business afternoon. * Saturday Delivery NOT available.
 FedEx First Overnight Earliest next business morning delivery to select locations.
 FedEx 2Day Second business day. * Thursday shipments will be delivered on Monday unless SATURDAY Delivery is selected.
 FedEx Express Saver Third business day. * Saturday Delivery NOT available.

4b Express Freight Service **To most locations. Packages over 150 lbs.
 FedEx 1Day Freight Next business day. ** Friday shipments will be delivered on Monday unless SATURDAY Delivery is selected. FedEx 1Day Freight Booking No.
 FedEx 2Day Freight Second business day. * Thursday shipments will be delivered on Monday unless SATURDAY Delivery is selected.
 FedEx 3Day Freight Third business day. ** Saturday Delivery NOT available.

5 Packaging *Declared value limit \$500.
 FedEx Envelope* FedEx Pak* Includes FedEx Small Pak and FedEx Large Pak. FedEx Box FedEx Tube Other

6 Special Handling and Delivery Signature Options
 SATURDAY Delivery NOT available for FedEx Standard Overnight, FedEx Express Saver, or FedEx 3Day Freight.
 No Signature Required Package may be left without obtaining a signature for delivery.
 Direct Signature Someone at recipient's address may sign for delivery. Fee applies.
 Indirect Signature If no one is available at recipient's address, someone at a neighboring address may sign for delivery. Fee applies. For residential deliveries only. Fee applies.

Does this shipment contain dangerous goods?
One box must be checked.
 No Yes As per attached Shipper's Declaration. Yes Shipper's Declaration not required.
Dangerous goods (including dry ice) cannot be shipped in FedEx packaging or placed in a FedEx Express Drop Box.
 Dry Ice Dry Ice, 9, UN 1845 x kg
 Cargo Aircraft Only

7 Payment Bill to:
Sender's Acct. No. in Section 1 will be billed. Enter FedEx Acct. No. or Credit Card No. below. Obtain recip. Acct. No.
 Recipient Third Party Credit Card Cash/Check

Total Packages 1 Total Weight 1 lbs. Credit Card Auth.

*Our liability is limited to \$100 unless you declare a higher value. See the current FedEx Service Guide for details.

605

fedex.com 1.800.GoFedEx 1.800.463.3339

fedex.com 1.800.GoFedEx 1.800.463.3339

United States Department of the Interior
 Bureau of Land Management
 LANDS/RECREATION & PLANNING
 ONE N CENTRAL AVE
 PHOENIX, AZ 85004 -2203
 Phone: 602-417-9200

Receipt

No: 2401588

Transaction #: 2476785	
Date of Transaction: 08/10/2011	
CUSTOMER:	
WESTERN SIERRA MINING CORP. 2750 CISCO DR S LAKE HAVASU CITY, AZ 86403-5110 US	

LINE #	QTY	DESCRIPTION	REMARKS	UNIT PRICE	TOTAL
1	1.00	LOCATABLE MINERALS / MINING CLAIMS-NOT NEW-UNADJUD, ONE AUTH NO. ONLY / MINING CLAIM MONEY RECEIVED CASES: AMC341615/\$1260.00	MAINT-9	- n/a -	1260.00
TOTAL:					\$1,260.00

PAYMENT INFORMATION					
1	AMOUNT:	1260.00	POSTMARKED:	08/08/2011	
	TYPE:	CHECK	RECEIVED:	08/10/2011	
	CHECK NO:	1751			
	NAME:	WESTERN SIERRA MINING CORP 2750 CISCO DR S LAKE HAVASU CITY AZ 86403-5110 US			

REMARKS

This receipt was generated by the automated BLM Collections and Billing System and is a paper representation of a portion of the official electronic record contained therein.

Receipt 2191455

AMC 353106

AMC 341615

AMC 348190

AMC 364662

AMC 389110

AMC 389108

AMC 393968

AMC 399914

MAINTENANCE FEE PAYMENT

Claimant Name: WESTERN SIERRA MINING
 Address: 2750 CISCO DR. S.
 City: LAKE HAVASO State: AZ Zip: 86403
 Telephone: 928-680-5513
 E-mail address: WSRM@CITLINK.NET ✓
 Signature: [Signature]

Check here if this is a change of address.

RECEIVED
 BLM AZ STATE OFFICE
 2010 AUG 16 A 11:13
 PHOENIX, ARIZONA
 BLM
 Date
 Stamp

LINE NO.	AMC NUMBER	CLAIM/SITE NAME	COUNTY RECORDER DATA (If available)	TWP	RNG	SEC
1 ✓	353106	BUENO #1	B3720-316	11N	1W	14
2 ✓	389109	SUN GOLD #2	B4564-19	11N	1W	14
3 ✓	389110	" #3	B4564-20	11N	1W	9
4 ✓	389111	" #4	B4564-21	11N	1W	16
5 ✓	341615	BC-1	B3284-757	12N	2W	5
6 ✓	364664	BC-2	B4233-793	12N	2W	5
7 ✓	364662	BIG CHIEF FRACTION	B4233-792	12N	2W	8
8 ✓	341618	COLD WATER #1	B3284-765			
9 ✓	341620	INDEPENDENCE #1	B3284-767			
10 ✓	364663	" #2	B4243-794			

List additional claims on Form MCF114.

Bureau of Land Management
 Arizona State Office
www.az.blm.gov

No. of Claims: 14 x \$125 = 2,100
 Check No: 1051 Init. [Signature]
 Receipt No.: 2191455
 For BLM Use Only

Form: MCF112
 Revised July 2005

This form is available from the Arizona Department of Mines and Mineral Resources and may be reproduced.

MAINTENANCE FEE PAYMENT

Claimant Name: WESTERN SIERRA MINING
 Address: 2750 CUSCO D.L.S.
 City: LAKE HAVAS State: AZ Zip: 86402
 Telephone: 928-680-5513 ✓
 E-mail address: WSDM@CUTLINK.NET
 Signature: [Signature]

Check here if this is a change of address.

RECEIVED
AZ STATE OFFICE
2010 AUG 16 A 11:13
PHOENIX, ARIZONA

BLM
Date
Stamp

LINE NO.	AMC NUMBER	CLAIM/SITE NAME	COUNTY RECORDER DATA (If available)	TWP	RNG	SEC
11 ✓	348190	ORD CASH #1	B 3470-787	12N	3W	1
12 ✓	393968	EAGLE #1	B4598-379	12N	2W	4
13 ✓	393969	EAGLE #2	B4598-380	12N	2W	4
14 ✓	393970	TREASURE GULCH #2	B 4598 -378	12N	2W	30
5	399914	TREASURE GULCH #1	B 4724 -835	12.5N	2W	30
6		ENTERED INTO COMPUTER				
7						
8			AUG 23 2010			
9						
10						

List additional claims on Form MCF114.

Bureau of Land Management
 Arizona State Office
www.az.blm.gov

No. of Claims: 15 x \$125 = 2100.00
 Check No: 1651 Init. [Signature]
 Receipt No.: 2191455
 For BLM Use Only

Form: MCF112
 Revised July 2005

This form is available from the Arizona Department of Mines and Mineral Resources and may be reproduced.

Western Sierra Mining Corp.

2750 Cisco Drive South, LAKE HAVASU CITY, ARIZONA 86403
TEL: (928) 680-5513 . FAX: (928) 680-7066
E-MAIL: wsm@citlink.net or www.westernsierramining.com

13 August, 2010

TRANSMITTAL LETTER


TO: Bureau of Land Management
One N. Central Ave. Suite 800
Phoenix, Arizona 85004-4427

Please find enclosed our check number 1651 in the amount of \$2100.00 for our Maintenance Fee Payment on the attached listed 15 mine claims for the period 2010-2011.

We have enclosed a return stamped envelope so you could provide us with a certified copy.

Thank you for your assistance in this matter,

Sincerely,


Western Sierra Mining
Michael M. Chaffee, President

RECEIVED
BLM AZ STATE OFFICE
2010 AUG 16 A 11:13
PHOENIX, ARIZONA

United States Department of the Interior
Bureau of Land Management
 LANDS/RECREATION & PLANNING
 ONE N CENTRAL AVE
 PHOENIX, AZ 85004 -2203
 Phone:

Receipt

No: 2191455

Transaction #: 2261215		ENTERED INTO COMPUTER	
Date of Transaction: 08/16/2010		w	
CUSTOMER:	WESTERN SIERRA MINING CORP. 2750 CISCO DR S LAKE HAVASU CITY, AZ 86403-5110 US	v AUG 23 2010	

LINE #	QTY	DESCRIPTION	REMARKS	UNIT PRICE	TOTAL
1	1.00	LOCATABLE MINERALS / MINING CLAIMS-NOT NEW-UNADJUD, ONE AUTH NO. ONLY / MINING CLAIM MONEY RECEIVED CASES: AMC353106/\$2100.00	MAINT FEE PYMNT (15) 2011	- n/a -	2100.00
TOTAL:					\$2,100.00

PAYMENT INFORMATION			
1	AMOUNT:	2100.00	POSTMARKED: N/A
	TYPE:	CHECK	RECEIVED: 08/16/2010
	CHECK NO:	1651	
	NAME:	WESTERN SIERRA MINING CORP. 2750 CISCO DR S LAKE HAVASU CITY AZ 86403-5110 US	

REMARKS

This receipt was generated by the automated BLM Collections and Billing System and is a paper representation of a portion of the official electronic record contained therein.

AMC 389108
 353106
 341615
 364662
 348190
 393968

RECEIVED
 BLM AZ STATE OFFICE
 2009 AUG 25 A 8:25
 PUEBLO, ARIZONA

MAINTENANCE FEE PAYMENT

Claimant Name: WESTERN SIERRA MINING
 Address: 2750 CISCO DR. S.
 City: LAKE HAVASO State: AZ Zip: 86403
 Telephone: 928-680-5513
 E-mail address: WSRM@CITLINK.NET
 Signature: [Signature]

BLM
 Date
 Stamp

Check here if this is a change of address.

LINE NO.	AMC NUMBER	CLAIM/SITE NAME	COUNTY RECORDER DATA (If available)	TWP	RNG	SEC
1	353106	BUENO #1	B3720-316	11N	1W	14
2	389109	SUN GOLD #2	B4564-19	11N	1W	14
3	389110	" #3	B4564-20	11N	1W	9
4	389111	" #4	B4564-21	11N	1W	16
5	341615	BC-1	B3284-757	12N	2W	5
6	364664	BC-2	B4233-793	12N	2W	5
7	364662	BIG CHIEF FRACTION	B4233-792	12N	2W	8
8	341618	GOLD WATER #1	B3284-765			
9	341620	INDEPENDENCE #1	B3284-767			
10	364663	" #2	B4243-794			

List additional claims on Form MCF114.

Bureau of Land Management
 Arizona State Office
www.az.blm.gov

No. of Claims: 14 x \$125 = 1960.00
 Check No: 1573 Init. [Signature]
 Receipt No.: 1986448
 For BLM Use Only

Form: MCF112
 Revised July 2005

This form is available from the Arizona Department of Mines and Mineral Resources and may be reproduced.



MAINTENANCE FEE PAYMENT

Claimant Name: WESTERN SIERRA MINING
 Address: 2750 CISCO DA. S.
 City: LAKE HAVAS State: AZ Zip: 86403
 Telephone: 728-680-5513
 E-mail address: WSRM@CITLINK.NET
 Signature: [Signature]

Check here if this is a change of address.

RECEIVED
BLM AZ STATE OFFICE
2009 AUG 25 A 8:25
PIQUEUR, ARIZONA

BLM
Date
Stamp

LINE NO.	AMC NUMBER	CLAIM/SITE NAME	COUNTY RECORDER DATA (If available)	TWP	RNG	SEC
✓ 11	348190	ORO CACHE #1	B3470-789	12N	3W	1
✓ 12	393968	EAGLE #1	B4598-379	12N	2W	4
✓ 13	393969	EAGLE #2	B4598-380	12N	2W	4
14	393970	TREASURE CULCH #2	B4598-378	12S	2W	30
5						
6						
7						
8						
9						
10						

List additional claims on Form MCF114.

Bureau of Land Management
 Arizona State Office
www.az.blm.gov

No. of Claims: 14 x \$125.70
 Check No: _____ Init. _____
 Receipt No.: _____
 For BLM Use Only

Form: MCF112
 Revised July 2005

MAINTENANCE FEE PAYMENT

Claimant Name: WESTERN SIERRA MINING
 Address: 2750 CISCO DA S.
 City: LAKE HAVAS State: AZ Zip: 86403
 Telephone: 928-680-5513
 E-mail address: WSRM@CITLINK.NET
 Signature: [Handwritten Signature]

Check here if this is a change of address.

RECEIVED
 BLM AZ STATE OFFICE
 2009 AUG 25 A 8:25
 PHOENIX, ARIZONA
 BLM
 Date
 Stamp

LINE NO.	AMC NUMBER	CLAIM/SITE NAME	COUNTY RECORDER DATA (If available)	TWP	RNG	SEC
11	348190	ORD CACHE #1	B3470-789	12N	3W	1
12	393968	EAGLE #1	B4598-379	12N	2W	4
13	393969	EAGLE #2	B4598-380	12N	2W	4
14	393970	TREASURE CULCH #2	B4598-378	12S	2W	30
5						
6						
7						
8						
9						
10						

List additional claims on Form MCF114.

Bureau of Land Management
 Arizona State Office
www.az.blm.gov

No. of Claims: 14 x \$125 = 1750
 Check No: _____ Init. _____
 Receipt No.: _____
 For BLM Use Only

Form: MCF112
 Revised July 2005

This form is available from the Arizona Department of Mines and Mineral Resources and may be reproduced.

MAINTENANCE FEE PAYMENT

Claimant Name: WESTERN SIERRA MINING
 Address: 2750 CISCO DR. S.
 City: LAKE HAVASO State: AZ Zip: 86403
 Telephone: 928-680-5513
 E-mail address: WSRM@CITLINK.NET
 Signature: [Signature]

Check here if this is a change of address.

RECEIVED
 PLMANS STATE OFFICE
 PHOENIX, ARIZONA
 2009 AUG 25 A 8:25
 BLM
 Date
 Stamp

LINE NO.	AMC NUMBER	CLAIM/SITE NAME	COUNTY RECORDER DATA (If available)	TWP	RNG	SEC
1	353106	BUENO #1	B3720-316	11K	1W	14
2	389109	SUN GOLD #2	B4564-19	11N	1W	14
3	389110	" #3	B4564-20	11N	1W	9
4	389111	" #4	B4564-21	11N	1W	16
5	341615	BC-1	B3284-757	12N	2W	5
6	364664	BC-2	B4233-793	12N	2W	5
7	364662	BIG CHIEF FRACTION	B4233-792	12N	2W	8
8	341618	COLD WATER #1	B3284-765			
9	341620	INDEPENDENCE #1	B3284-767			
10	364663	" #2	B4243-794			

List additional claims on Form MCF114.

Bureau of Land Management
 Arizona State Office
www.az.blm.gov

No. of Claims: 14 x \$125 = 1750
 Check No: _____ Init. _____
 Receipt No.: _____
 For BLM Use Only

Form: MCF112
 Revised July 2005

This form is available from the Arizona Department of Mines and Mineral Resources and may be reproduced.

United States Department of the Interior

Bureau of Land Management
 BUSINESS & SUPPORT SVCS DIV
 ONE N CENTRAL AVE SUITE 800
 PHOENIX, AZ 85004 -4427
 Phone: (602) 417-9200

Receipt

No: 1986448

Transaction #: 2050607	
Date of Transaction: 08/25/2009	
CUSTOMER:	WESTERN SIERRA MINING CORP. 2750 CISCO DR S LAKE HAVASU CITY, AZ 86403-5110 US

LINE #	QTY	DESCRIPTION	REMARKS	UNIT PRICE	TOTAL
1	1.00	LOCATABLE MINERALS / MINING CLAIMS-NOT NEW-UNADJUD, ONE AUTH NO. ONLY / MINING CLAIM MONEY RECEIVED CASES: AMC353106/\$1960.00	MAINT 2010	- n/a -	1960.00
TOTAL:					\$1,960.00

PAYMENT INFORMATION					
1	AMOUNT:	1960.00	POSTMARKED:	N/A	
	TYPE:	CHECK	RECEIVED:	08/25/2009	
	CHECK NO:	1573			
	NAME:	WESTERN SIERRA MINING CORP 2750 CISCO DR S LAKE HAVASU CITY AZ 86403-5110 US			

REMARKS

This receipt was generated by the automated BLM Collections and Billing System and is a paper representation of a portion of the official electronic record contained therein.

AMC 353106

389108

341615

364662

348190

MAINTENANCE FEE PAYMENT

Claimant Name: WESTERN SIERRA MINING

Address: 2750 CISCO DR. S.

City: LAKE HAVASU State: AZ Zip: 86403

Telephone: 928-680-5513

E-mail address: WUSRM@CITLINK.NET

Signature: [Signature]

Check here if this is a change of address.

RECEIVED
BLM AZ STATE OFFICE

2008 SEP -4 A 10:09

BLM
Date
Stamp

LINE NO.	AMC NUMBER	CLAIM/SITE NAME	COUNTY RECORDER DATA (If available)	TWP	RNG	SEC
1	353106	BUENIO #1	B3720-316	11N	1W	4
2	389109	SUNGOLD #2	B4564-19	11N	1W	4
3	389110	" #3	B4564-20	11N	1W	9
4	389111	" #4	B4564-21	11N	1W	13
5	341615	BC-1	B3284-757	12N	2W	5
6	364664	BC-2	B4233-793	12N	2W	5
7	364662	BIG CHIEF FRACTURE	B4733-792	12N	2W	8
8	341618	GOLDWARTER #1	B3284-765			1
9	341620	INDEPENDENCE #1	B3284-767			
10	364663	INDEPENDENCE #2	B4243-794			

List additional claims on Form MCF114.

Bureau of Land Management
Arizona State Office
www.az.blm.gov

No. of Claims: 11 x \$125 = 1,375.00

Check No: 1425 Init. SB8

Receipt No.: 1779941

For BLM Use Only

Form: MCF112
Revised July 2005

This form is available from the Arizona Department of Mines and Mineral Resources and may be reproduced.

ENTERED INTO COMPUTER

SEP 15 2008 PB

MAINTENANCE FEE PAYMENT

Claimant Name: WESTERN SIERRA MINING
 Address: 2150 CUSCO BL. S.
 City: LAKE HAVAS State: AZ Zip: 86403
 Telephone: 728-680-5513
 E-mail address: WUSIEM@CITLINK.NET
 Signature: [Handwritten Signature]

Check here if this is a change of address.

RECEIVED
 CLM AZ STATE OFFICE
 2009 SEP -4 A 10: 09
 TUBAC, ARIZONA
 BLM
 Date
 Stamp

LINE NO.	AMC NUMBER	CLAIM/SITE NAME	COUNTY RECORDER DATA (If available)	TWP	RNG	SEC
11	348190	ORD CASH H1	B 3470-789			
2						
3						
4						
5						
6						
7						
8						
9						
10						

List additional claims on Form MCF114.

Bureau of Land Management
Arizona State Office
www.az.blm.gov

No. of Claims: _____ x \$125 = _____
 Check No: _____ Init. _____
 Receipt No.: _____
For BLM Use Only

Form: MCF112
 Revised July 2005

This form is available from the Arizona Department of Mines and Mineral Resources and may be reproduced.

MAINTENANCE FEE PAYMENT

Claimant Name: WESTERN SIERRA MINING
 Address: 2750 CISCO DR. S.
 City: LAKE HAVAS State: AZ Zip: 86403
 Telephone: 928-680-5513
 E-mail address: WSRM@CITLINK.NET
 Signature: [Signature]

Check here if this is a change of address.

RECEIVED
 BLM AZ STATE OFFICE
 2008 SEP - 4 A 10: 09
 PUEBLO, ARIZONA
 BLM
 Date
 Stamp

LINE NO.	AMC NUMBER	CLAIM/SITE NAME	COUNTY RECORDER DATA (if available)	TWP	RNG	SEC
1	353106	BUENO #1	B3720-316	11N	1W	4
2	389109	SUNGOLD #2	B4564-19	11N	1W	4
3	389110	" #3	B4564-20	11N	1W	9
4	389111	" #4	B4564-21	11N	1W	13
5	341615	BC-1	B3284-757	12N	2W	5
6	364664	BC-2	B4233-793	12N	2W	5
7	364662	BIG CHIEF FORT	B4233-792	12N	2W	8
8	341618	GOLDWATER #1	B3284-765			1
9	341620	INDEPENDENCE #1	B3284-767			
10	364663	INDEPENDENCE #2	B4243-794			

List additional claims on Form MCF114.

Bureau of Land Management
 Arizona State Office
www.az.blm.gov

No. of Claims: 11 x \$125 = 1,375⁰⁰
 Check No: 1425 Init. _____
 Receipt No.: _____
 For BLM Use Only

Form: MCF112
 Revised July 2005

This form is available from the Arizona Department of Mines and Mineral Resources and may be reproduced.

MAINTENANCE FEE PAYMENT

Claimant Name: WESTERN SIERRA MINING
 Address: 2750 CUSCO BL. S.
 City: LAKE HAVAS State: AZ Zip: 86403
 Telephone: 928-680-5513
 E-mail address: WSIRM@CITLINK.NET
 Signature: [Handwritten Signature]

Check here if this is a change of address.

RECEIVED
 BLM AZ STATE OFFICE
 2008 SEP - 4 A 10: 09
 TUCSON, ARIZONA
 BLM
 Date
 Stamp

LINE NO.	AMC NUMBER	CLAIM/SITE NAME	COUNTY RECORDER DATA (If available)	TWP	RNG	SEC
1	348190	CRD CASH #1	B 3470-789			
2						
3						
4	ENTERED INTO COMPUTER					
5	SEP 15	2008	RB			
6						
7						
8						
9						
10						

List additional claims on Form MCF114.

Bureau of Land Management
 Arizona State Office
www.az.blm.gov

No. of Claims: _____ x \$125 = _____
 Check No: _____ Init. _____
 Receipt No.: _____
For BLM Use Only

This form is available from the Arizona Department of Mines and Mineral Resources and may be reproduced.

Form: MCF112
 Revised July 2005

United States Department of the Interior

Bureau of Land Management
 BUSINESS & SUPPORT SVCS DIV
 ONE N CENTRAL AVE SUITE 800
 PHOENIX, AZ 85004 -4427
 Phone: (602) 417-9200

Receipt

No: 1779941

Transaction #: 1837827	
Date of Transaction: 09/04/2008	
CUSTOMER:	WESTERN SIERRA MINING 2750 CISCO DR S LAKE HAVASU CITY, AZ 86403


LINE #	QTY	DESCRIPTION	REMARKS	UNIT PRICE	TOTAL
1	1.00	LOCATABLE MINERALS / MINING CLAIMS-NOT NEW-UNADJUD, ONE AUTH NO. ONLY / MINING CLAIM MONEY RECEIVED (455) CASES: AMC353106/\$1375.00	MAINT 2009	- n/a -	1375.00
TOTAL:					\$1,375.00

PAYMENT INFORMATION					
1	AMOUNT:	\$1,375.00	POSTMARKED:	8/26/08 0:00	
	TYPE:	CHECK	RECEIVED:	09/04/2008	
	CHECK NO:	1425			
	NAME:	WESTERN SIERRA MINING CORP. 2750 CISCO DR S LAKE HAVASU CITY AZ 86403			


REMARKS

This receipt was generated by the automated BLM Collections and Billing System and is a paper representation of a portion of the official electronic record contained therein.

Western Sierra Mining Corp.
2710 Cisco Drive South
Lake Havasu City, AZ 86403



017H15543685
HASLER
\$0.630
08/26/2008
Mailed From 86403
US POSTAGE



AUG 2008

LAS VEGAS NV P&DC

26

AUG

2008

RECEIVED
BLMAZ STATE OFFICE

2008 SEP -4 A 10:08

PHOENIX, ARIZONA

BUREAU of LAND MANAGEMENT

ONE N. CENTRAL AVE

SUITE 800

PHOENIX, AZ 85004-4427

MAINTENANCE FEES

GoldRiver Exploration LLC.

AMC 348190
AMC 341615

P.O. Box 2880
Prescott, AZ 86302

AMC 369014
AMC 364662
AMC 368413
AMC 356044
AMC 316159
AMC 367384
AMC 372335
AMC 359812
AMC 355417
AMC 355377
AMC 357594
AMC 353106

August 25, 2007

Bureau of Land Management
Arizona State Office
One N. Central Ave,
Phoenix, AZ 85004-2203

RE: Annual Maintenance Fee Payment

Below is a CLAIM MAINTENANCE FEE LIST for 2007. Enclosed is the maintenance fee for the claims listed below:

AMC #	CLAIM NAME	COUNTY RECORDATION
1. 348190 ✕	Oro Cache #1	Book 3470, Page 789
2. 341615 ✕	BC-1	Book 3284, Page 757
3. 341618 ✕	Goldwater #1	Book 3284, Page 765
4. 341620 ✕	Independence #1	Book 3284, Page 767
5. 364662 ✕	Big Chief Fraction	Book 4233, Page 792
6. 364664 ✕	BC-2	Book 4233, Page 794
7. 353106 ✕	Bueno #1	Book 3720, Page 316
8. 369015 ✕	Gold Star Placer #1-A	Book 4349, Page 661
9. 368413 ✕	Gold Star Placer #4	Book 4332, Page 383
10. 367384 ✕	Gold Star Placer #5	Book 4321, Page 995
11. 368414 ✕	Gold Star Placer #8	Book 4332, Page 384
12. 356044 ✕	Congress #1	Book 1698, Page 183
13. 316159 ✕	Congress #3	Book 2387, Page 395
14. 316160 ✕	Congress #4	Book 2387, Page 396
15. 367384 ✕	Spruce Canyon #1	Book 4320, Page 747
16. 367385 ✕	Spruce Canyon #2	Book 4320, Page 748
17. 367386 ✕	Spruce Canyon #3	Book 4320, Page 749
18. 367387 ✕	Spruce Canyon #4	Book 4320, Page 750
19. 372335 ✕	H-Bar #1	Book 4396, Page 529
20. 372336 ✕	H-Bar #2	Book 4396, Page 530
21. 372339 ✕	H-Bar #5	Book 4432, Page 50
22. 372341 ✕	H-Bar #7	Book 4396, Page 535
23. 359812 -	Red Hill #2	Book 4110, Page 982
24. 355417 -	Lost Nugget	Book 3832, Page 393
25. 355377 -	Riverbend	Book 3822, Page 149
26. 357595 -	Miners' Delight	Book 4007, Page 332

Call for clarification

RECEIVED
BLM, ARIZONA STATE OFFICE
2007 AUG 31 A 8:18
PHOENIX, ARIZONA

RE 9/21/07

The above annual maintenance fees for the above listed claims are being remitted by GoldRiver Exploration LLC., on behalf of GoldRiver and other associated parties with partial ownership of some of the above listed claims.

Per the \$125/claim fee I have enclosed a check in the amount of **\$3250.00** (\$125x26=\$3250)

Thanks,



Don L. Jenkins
Managing Member

P.O. Box 2880
Prescott, AZ 86302

PH: (928)713-7298

RECEIVED
BLM. AZ STATE OFFICE
2001 AUG 31 A 8:18
PHOENIX, ARIZONA

United States Department of the Interior
Bureau of Land Management
 BUSINESS & SUPPORT SVCS DIV
 ONE N CENTRAL AVE SUITE 800
 PHOENIX, AZ 85004 -4427
 Phone: (602) 417-9200

Receipt

No: 1558619

Transaction #: 1610272	
Date of Transaction: 08/31/2007	
CUSTOMER:	GOLDRIVER EXPLORATION LLC P O BOX 2880 PRESCOTT,AZ 86302

LINE #	QTY	DESCRIPTION	REMARKS	UNIT PRICE	TOTAL
1	1.00	LOCATABLE MINERALS / MINING CLAIMS-NOT NEW-UNADJUD,ONE AUTH NO. ONLY / MINING CLAIM MONEY RECEIVED (455) CASES: AMC348190/\$3250.00	MAINT 2008 (26)	- n/a -	3250.00
TOTAL:					\$3,250.00

PAYMENT INFORMATION					
1	AMOUNT:	\$3,250.00	POSTMARKED:	8/29/07 0:00	
	TYPE:	CHECK	RECEIVED:	08/31/2007	
	CHECK NO:	1159			
	NAME:	GOLDRIVER EXPLORATION LLC P O BOX 2880 PRESCOTT AZ 86302			

REMARKS	

This receipt was generated by the automated BLM Collections and Billing System and is a paper representation of a portion of the official electronic record contained therein.

DEPARTMENT OF THE INTERIOR
BUREAU OF LAND MANAGEMENT
MINING CLAIMS

MC Customer Information - With OUT Legal Description
ACTIVE CLAIMS

Run Date: 10/03/2007 10:15 AM

Page 2 of 1

JENKINS DON L
BOX 2880
PRESCOTT, AZ 86302

INT-REL: CLAIMANT

CUSTOMER ID: 2137686

<u>Serial No</u>	<u>Claim Name/Number</u>	<u>County</u>	<u>Disposition</u>	<u>Int Rel</u>
AMC316159	CONGRESS #3	YAVAPAI	ACTIVE	CLAIMANT
AMC316160	CONGRESS #4	YAVAPAI	ACTIVE	CLAIMANT
AMC356044	CONGRESS #1	YAVAPAI	ACTIVE	CLAIMANT
AMC364662	BIG CHIEF FRACTION	YAVAPAI	ACTIVE	CLAIMANT
AMC364663	INDEPENDENCE #2	YAVAPAI	ACTIVE	CLAIMANT
AMC364664	BC-2	YAVAPAI	ACTIVE	CLAIMANT
AMC367384	GOLD STAR PLACER #5	YAVAPAI	ACTIVE	CLAIMANT
AMC367385	SPRUCE CANYON #2	YAVAPAI	ACTIVE	CLAIMANT
AMC367386	SPRUCE CANYON #3	YAVAPAI	ACTIVE	CLAIMANT
AMC367387	SPRUCE CANYON #4	YAVAPAI	ACTIVE	CLAIMANT
AMC368413	GOLD STAR PLACER #4	YAVAPAI	ACTIVE	CLAIMANT
AMC368414	GOLD STAR PLACER #8	YAVAPAI	ACTIVE	CLAIMANT
AMC369015	GOLD STAR #1-A	YAVAPAI	ACTIVE	CLAIMANT
AMC370319	CROWN JEWEL	YAVAPAI	ACTIVE	CLAIMANT
AMC372335	H BAR 1	YAVAPAI	ACTIVE	CLAIMANT

JENKINS DON L
HC 68 BOX 222
KIRKLAND, AZ 86332

INT-REL: AGENT

CUSTOMER ID: 2097962

<u>Serial No</u>	<u>Claim Name/Number</u>	<u>County</u>	<u>Disposition</u>	<u>Int Rel</u>
AMC353106	BUENO #1	YAVAPAI	ACTIVE	AGENT

#

AMC 341615
 AMC 364662
 AMC 348190
 AMC 353106
 AMC 357594
 AMC 355377
 AMC 359812
 AMC 355417
 AMC 368413

AMC 372335
 AMC 369015
 AMC 367384
 AMC 356044
~~AMC 355159~~
 AMC 316159

MAINTENANCE FEE PAYMENT Sept. 01, 2006

\$100.00 MAINTENANCE FEE PAYMENT DUE ON OR BEFORE AUGUST 31, 19____
 IN LIEU OF ASSESSMENT WORK FOR THE UPCOMING ASSESSMENT
 YEAR BEGINNING SEPTEMBER 1 OF THE YEAR NOTED ABOVE.

BUREAU OF LAND MANAGEMENT
 ARIZONA STATE OFFICE
 222 NORTH CENTRAL AVENUE
 PHOENIX, AZ 85004-2003

CR #1129, #1344766
 COUNT: 86 \$ 3,250 INT: FMX
 FOR OFFICIAL USE ONLY

THE CLAIMS ARE SITUATED IN _____ COUNTY, ARIZONA.

BLM SERIAL NUMBERS NAMES OF CLAIMS OR SITES

A MC _____ THRU A MC _____
 COUNTY BOOK/DOCKET _____, PAGE(S) OR FEE NO(S) _____

A MC _____ THRU A MC _____
 COUNTY BOOK/DOCKET _____, PAGE(S) OR FEE NO(S) _____

(OR) IF NOT CONSECUTIVE NUMBERS LIST SEPARATELY BELOW:

BLM SERIAL NUMBERS	NAME OF CLAIMS/SITES	COUNTY BOOK/DOCKET & PAGE OR FEE NUMBER
A MC <u>341615</u>	<u>BC-1</u>	<u>BK 3284, Pg 757</u>
A MC <u>341618</u>	<u>Goldwater #1</u>	<u>BK 3284, Pg 765</u>
A MC <u>341620</u>	<u>Independence #1</u>	<u>BK 3284, Pg 767</u>
A MC <u>364662</u>	<u>Big Chief Fraction</u>	<u>BK 4233, Pg 792</u>
A MC <u>364663</u>	<u>Independence #2</u>	<u>BK 4233, Pg 794</u>
A MC <u>364664</u>	<u>BC-2</u>	<u>BK 4233, Pg 793</u>
A MC <u>348190</u>	<u>Oro Cache #1</u>	<u>BK 3470, Pg 789</u>
A MC <u>353106</u>	<u>Buena #1</u>	<u>BK 3720, Pg 316</u>
A MC <u>355417</u>	<u>Lost Nugget</u>	<u>3832-393</u>
A MC <u>359812</u>	<u>Red Hill #2</u>	<u>4110-982</u>
A MC <u>355377</u>	<u>Riverbend</u>	<u>3822-149</u>
A MC <u>357595</u>	<u>Miner's Delight</u>	<u>4007-332</u>

CLAIMANT'S NAME: Don Jenkins, Gold River Exploration Co.

ADDRESS: P.O. Box 2880 CITY: Prescott STATE: AZ

CHECK HERE IF THIS IS A CHANGE OF ADDRESS PHONE: (928) 442-3898 ZIP: 86302

SIGNATURE: Don J. Jenkins
 TO RECORD WITH THE COUNTY, ONE CLAIMANT OR THE AGENT MUST SIGN

LIST ALL ADDITIONAL OWNERS ON REVERSE SIDE OF THIS FORM

FOR OFFICIAL USE ONLY
 ENTERED INTO COMPUTER: 9/26/06 RE
 DATE INITIALS VERIFIED

2006 AUG 28 9 15
 TIME STAMP
 RECEIVED
 B.L.M. AZ STATE OFFICE

43 CFR 3833.0-5(e) (August 30, 1994) REQUIRES THAT THE NAMES OF ALL OF THE OWNERS AND THEIR CURRENT ADDRESSES SHALL BE IDENTIFIED ON ALL INSTRUMENTS REQUIRED TO BE RECORDED OR FILED BY THE REGULATIONS, 43 CFR SUBPART 3833.

CLAIMANT'S NAME: Don Jenkins
ADDRESS: P.O. Box 2880 CITY: Prescott STATE: AZ
 CHECK HERE IF THIS PHONE: (928) 442-3898 ZIP: 86302 IS
CHANGE OF ADDRESS

CLAIMANT'S NAME: GoldRiver Exploration Co.
ADDRESS: P.O. Box 2880 CITY: Prescott STATE: AZ
 CHECK HERE IF THIS PHONE: (928) 442-3898 ZIP: 86302 IS
CHANGE OF ADDRESS

CLAIMANT'S NAME: Bonnie Miller
ADDRESS: P.O. Box 10292 CITY: Prescott STATE: AZ
 CHECK HERE IF THIS PHONE: (928) 713-8251 ZIP: 86304 IS
CHANGE OF ADDRESS

CLAIMANT'S NAME: Larry Jenkins
ADDRESS: P.O. Box 2880 CITY: Prescott STATE: AZ
 CHECK HERE IF THIS PHONE: (928) 442-3898 ZIP: 86302 IS
CHANGE OF ADDRESS

CLAIMANT'S NAME: Tatam Hugueley
ADDRESS: P.O. Box 10292 CITY: Prescott STATE: AZ
 CHECK HERE IF THIS PHONE: (928) 899-4257 ZIP: 86304 IS
CHANGE OF ADDRESS

CLAIMANT'S NAME: Dulcie Tragen
ADDRESS: P.O. Box 2880 CITY: Prescott STATE: AZ
 CHECK HERE IF THIS PHONE: (928) 713-7298 ZIP: 86302 IS
CHANGE OF ADDRESS

CLAIMANT'S NAME: GoldTech, Inc.
ADDRESS: P.O. Box 2880 CITY: Prescott STATE: AZ
 CHECK HERE IF THIS PHONE: (928) 713-7298 ZIP: 86302 IS
CHANGE OF ADDRESS

CLAIMANT'S NAME: Jim Ashpole
ADDRESS: 4625 SW 27th Ave CITY: FT. Lauderdale STATE: FL
 CHECK HERE IF THIS PHONE: (954) 997-8169 ZIP: 33312 IS
CHANGE OF ADDRESS

Sept. 1, 2006

MINING CLAIM, MILL SITE OR TUNNEL SITE
MAINTENANCE FEE PAYMENT CONTINUATION SHEET

BLM SERIAL NUMBERS	NAME OF CLAIMS/SITES	COUNTY BOOK/DOCKET & PAGE OR FEE NUMBER
A MC 356044	Congress #1	4292-817
A MC 316159	Congress #3	4292-
A MC 316160	Congress #4	4292-
A MC 367385	Spruce Canyon #2	4320-748
A MC 367386	Spruce Canyon #3	4320-749
A MC 367387	Spruce Canyon #4	4320-750
A MC 369015	Gold Star placer #1-A	4349-661
A MC 368413	Gold Star Placer #4	4332-383
A MC 368414	Gold Star placer #8	4332-384
A MC 367384	Gold Star placer #5	4321-995
A MC 372335	H-Bar #1	4396-529
A MC 372336	H-Bar #2	4396-530
A MC 372339	H-Bar #5	4396-533
A MC 372341	H-Bar #7	4396-535
A MC _____	_____	_____
A MC _____	_____	_____
A MC _____	_____	_____
A MC _____	_____	_____
A MC _____	_____	_____
A MC _____	_____	_____
A MC _____	_____	_____
A MC _____	_____	_____
A MC _____	_____	_____
A MC _____	_____	_____
A MC _____	_____	_____
A MC _____	_____	_____
A MC _____	_____	_____
A MC _____	_____	_____
A MC _____	_____	_____

PHOENIX, ARIZONA

FOR OFFICIAL USE ONLY

ENTERED INTO COMPUTER: _____

DATE _____ INITIALS _____ VERIFIED _____

RECEIVED
B.L.M. AZ STATE OFFICE
2006 AUG 28 4 31 PM
TIME STAMP

United States Department of the Interior
Bureau of Land Management
 BUSINESS & SUPPORT SVCS DIV
 ONE N CENTRAL AVE
 PHOENIX, AZ 85004 -2203
 Phone: (602) 417-9200

Receipt

No: 1344766

Transaction #: 1390015	
Date of Transaction: 08/28/2006	
CUSTOMER:	DONALD JENKINS GOLDRIVER EXPLORATION LLC BOX 2880 PRESCOTT, AZ 86302

LINE #	QTY	DESCRIPTION	REMARKS	UNIT PRICE	TOTAL
1	1.00	LOCATABLE MINERALS / MINING CLAIMS-NOT NEW-UNADJUD, ONE AUTH NO. ONLY / MINING CLAIM MONEY RECEIVED (455) CASES: AMC341615/\$3250.00	MAINT 2007/26	- n/a -	3250.00
TOTAL:					\$3,250.00

PAYMENT INFORMATION					
1	AMOUNT:	\$3,250.00	POSTMARKED:	N/A	
	TYPE:	CHECK	RECEIVED:	08/28/2006	
	CHECK NO:	1129			
	NAME:	GOLDRIVER EXPLORATION LLC JENKINS, DONALD BOX 2880 PRESCOTT AZ 86302			

REMARKS

This receipt was generated by the automated BLM Collections and Billing System and is a paper representation of a portion of the official electronic record contained therein.

Check here is this is a change of address.

Telephone: _____

E-mail address: _____

AMC 341615

AMC 364662


AFFIDAVIT OF PERFORMANCE OF ANNUAL WORK

1. State of Arizona, County of Yavapai ss:

2. I (Name) Don Jenkins (GoldRiver Expl.)

3. Reside at (Address) P.O. Box 2880

City Prescott County Yavapai



State AZ Zip 86302 being duly sworn, depose and say that I am a citizen of the United States, more than eighteen years of age, and that all of the facts set forth in this affidavit, subject to the provisions and penalties of 18 U.S.C. 1001 pertaining to the filing of false, fictitious, or fraudulent statements with the United States, are true and correct according to the best of my knowledge, information and belief..

4. Owner's name and address (If not shown in Items 1-3 above).
GoldRiver Exploration Co.

5. That I am personally acquainted with the mining claim(s). The work and improvements were made by and at the expense of the owner(s) of said claim(s). Said contiguous group of claims, listed on this document, are situated in the _____ (optional) Mining District; Yavapai County, Arizona.

Line No.	AMC NUMBER	CLAIM/SITE NAME	COUNTY RECORDER DATA (If available)	TWP	RNG	SEC
1	341615	BC-1	B3284 P.757	12N	2W	5
2	364664	BC-2	B4233 P.793	12N	2W	5
3	364662	Big Chief Fraction	B4233 P.792	12N	2W	5
4	364663	Independence #2	B4233 P.794	12 ⁵ N	2W	32
5	341618	Independence #1	B3284 P.767	12.5N	2W	32
6	341620					

ENTERED IN COMPUTER
1/20/06 NUN

BLM
Date
Stamp

7						
8						
9						
10						

6. That between the dates starting at 12 o'clock noon on September 1, 20 04 and ending at 12 o'clock noon on September 1, 20 05 at least \$ 1,500⁰⁰ dollars worth of work and improvements were done and performed upon said claim(s) or upon one or more of a contiguous group of claims for the benefit of all, wholly or partly outside of a contiguous group of claims for the benefit of all, not including the location work.


7. That the following persons were employed to perform the work and improvements described herein: Sean Mueller, consultant — also J.T. Lee

8. That the work and improvements performed were: detailed surface and underground sampling (verification work), brush clearing, surveying, road repairs

9. Dated: 12/13/05 Signature: [Signature]

SUBSCRIBED AND SWORN TO before me, a Notary Public, this 20th day of Dec 20 05

By: _____
Notary Public Elizabeth K. Derois
My Commission Expires 07-20-2008



Bureau of Land Management
Arizona State Office
www.az.blm.gov

No. of Claims: 5 x \$300 = _____
Check No.: _____ Init. _____
Receipt No.: _____
For BLM Use Only

When Recorded Return Document

Check here is this is a change of address.

Telephone: _____

E-mail address: _____

AMC 361420
AMC 341615
AMC 364662


AFFIDAVIT OF PERFORMANCE OF ANNUAL WORK

1. State of Arizona, County of Yavapai ss:

2. I (Name) Don Jenkins (GoldRiver Explor.)

3. Reside at (Address) P.O. Box 2880

City Prescott County Yavapai



State AZ Zip 86302 being duly sworn, depose and say that I am a citizen of the United States, more than eighteen years of age, and that all of the facts set forth in this affidavit, subject to the provisions and penalties of 18 U.S.C. 1001 pertaining to the filing of false, fictitious, or fraudulent statements with the United States, are true and correct according to the best of my knowledge, information and belief..

4. Owner's name and address (If not shown in Items 1-3 above).
GoldRiver Exploration Co.

5. That I am personally acquainted with the mining claim(s). The work and improvements were made by and at the expense of the owner(s) of said claim(s). Said contiguous group of claims, listed on this document, are situated in the _____ (optional) Mining District; Yavapai County, Arizona.

Line No.	AMC NUMBER	CLAIM/SITE NAME	COUNTY RECORDER DATA (If available)	TWP	RNG	SEC
1	341615	BC-1	B3284 P.757	12N	2W	5
2	364664	BC-2	B4233 P.793	12N	2W	5
3	364662	Big Chief Fraction	B4233 P.792	12N	2W	5
4	364663	Independence #2	B4233 P.794	12 ⁵ N	2W	32
5	341618	Independence #1	B3284 P.767	12.5N	2W	32
6	341620					

ENTERED IN COMPUTER
1/20/06 NUN

BLM
Date
Stamp

7						
8						
9						
10						

6. That between the dates starting at 12 o'clock noon on September 1, 20 04 and ending at 12 o'clock noon on September 1, 20 05 at least \$ 1500.00 dollars worth of work and improvements were done and performed upon said claim(s) or upon one or more of a contiguous group of claims for the benefit of all, wholly or partly outside of a contiguous group of claims for the benefit of all, not including the location work.

7. That the following persons were employed to perform the work and improvements described herein: Sean Mueller, consultant — also J.T. Lee

8. That the work and improvements performed were: detailed surface and underground sampling (verification work), brush clearing, surveying, road repairs


9. Dated: 12/13/05 Signature: [Signature]

SUBSCRIBED AND SWORN TO before me, a Notary Public, this 20th day of Dec 20 05

By: _____

Notary Public Elizabeth K. Derois

My Commission Expires 07-20-2008



No. of Claims: 5 x \$0.00
 Check No.: _____ Init. _____
 Receipt No.: _____
 For BLM Use Only

Bureau of Land Management
Arizona State Office
www.az.blm.gov

When Recorded Return Document

Check here is this is a change of address.

Telephone: _____

E-mail address: _____

AMC 341615


AFFIDAVIT OF PERFORMANCE OF ANNUAL WORK

1. State of Arizona, County of Yavapai ss:

2. I (Name) Don Jenkins

3. Reside at (Address) P.O. Box 2880

City Prescott County Yavapai



State AZ Zip 86302 being duly sworn, depose and say that I am a citizen of the United States, more than eighteen years of age, and that all of the facts set forth in this affidavit, subject to the provisions and penalties of 18 U.S.C. 1001 pertaining to the filing of false, fictitious, or fraudulent statements with the United States, are true and correct according to the best of my knowledge, information and belief..

4. Owner's name and address (If not shown in Items 1-3 above).
Goldriver Exploration Co.

5. That I am personally acquainted with the mining claim(s). The work and improvements were made by and at the expense of the owner(s) of said claim(s). Said contiguous group of claims, listed on this document, are situated in the _____ (optional) Mining District; Yavapai County, Arizona.

Line No.	AMC NUMBER	CLAIM/SITE NAME	COUNTY RECORDER DATA (If available)	TWP	RNG	SEC
1	341618	Coldwater #1	B3284 P765	12 N	2 W	5, 8
2						
3						
4						
5						
6						

ENTERED IN COMPUTER
1/20/06 MCH

BLM
Date
Stamp

7						
8						
9						
10						

6. That between the dates starting at 12 o'clock noon on September 1, 20 04 and ending at 12 o'clock noon on September 1, 20 05 at least \$ 200.00 dollars worth of work and improvements were done and performed upon said claim(s) or upon one or more of a contiguous group of claims for the benefit of all, wholly or partly outside of a contiguous group of claims for the benefit of all, not including the location work.


7. That the following persons were employed to perform the work and improvements described herein: Sean Mueller, Consultant

8. That the work and improvements performed were: detailed Surface Sampling of old workings, geologic mapping

9. Dated: 12/13/05 Signature: [Signature]

SUBSCRIBED AND SWORN TO before me, a Notary Public, this 20th day of Dec 2005

By: _____
Notary Public Elizabeth K. Derois
My Commission Expires 07-20-2008



Bureau of Land Management
Arizona State Office
www.az.blm.gov

No. of Claims: _____ x \$~~5~~ _____
Check No.: _____ Init. _____
Receipt No.: _____
For BLM Use Only

DON L. JENKINS

P.O. Box 2880
Prescott, AZ 86302


Bureau of Land Management
Arizona State Office
1 North Central Ave.
Phoenix, AZ 85004

December 20, 2005

ATTENTION: Mining Claims Dept.

RE: Annual Assessment Filings

Attached are annual assessment filings together with my check for ~~\$45.00~~ ^{\$90.00} for the nine claims that I/we had for the 2004-05 annual assessment year.

Thanks,

Don L. Jenkins
GoldTech Engineering Co.

(928)442-3898
(928)713-7298 Cell

Sent certified mail

PHOENIX, ARIZONA
DEC 27 11:54 AM
2005

9 (C) 810 =
\$90
CK 1008

**United States Department of the Interior
Bureau of Land Management**

BUSINESS & SUPPORT SVCS DIV
ONE N CENTRAL AVE
PHOENIX, AZ 85004 -2203
Phone: (602) 417-9200

Receipt

No: 1208940

Transaction #: 1249641	
Date of Transaction: 12/29/2005	
CUSTOMER:	DON JENKINS PO BOX 2880 PRESCOTT,AZ 86302

LINE #	QTY	DESCRIPTION	REMARKS	UNIT PRICE	TOTAL
1	1.00	LOCATABLE MINERALS / MINING CLAIMS-NOT NEW-UNADJUD,ONE AUTH NO. ONLY / MINING CLAIM MONEY RECEIVED (455) CASES: AMC354298/\$90.00	POL 2005/9	- n/a -	90.00
TOTAL:					\$90.00

PAYMENT INFORMATION					
1	AMOUNT:	\$90.00	POSTMARKED:	12/22/2005	
	TYPE:	CHECK	RECEIVED:	12/27/2005	
	CHECK NO:	1008			
	NAME:	GOLD TECH, INC. PO BOX 2880 PRESCOTT AZ 86302			

REMARKS

This receipt was generated by the automated BLM Collections and Billing System and is a paper representation of a portion of the official electronic record contained therein.

original documents filed in AMC 354297

131

Form 3830-2
(January 2004)

UNITED STATES DEPARTMENT OF THE INTERIOR
BUREAU OF LAND MANAGEMENT

Amc 354297

Amc 341615

Amc 353106

Amc 364662

MAINTENANCE FEE WAIVER CERTIFICATION

348190

FORM APPROVED
OMB NO. 1004-0114
Expires: December 31, 2006

SEE INSTRUCTIONS ON REVERSE

1. This small miner waiver is filed for the assessment year beginning at noon on September 1, 2005 and ending at noon on September 1, 2006.
2. The undersigned and all related parties owned ten or fewer mining claims, mill, or tunnel sites located and maintained on Federal lands in the United States of America on September 1, 2005.
3. The undersigned have performed the assessment work **required by law** for each mining claim listed **prior to filing this waiver** and understand that by filing this form; an affidavit of assessment work **must** be recorded by the December 30th following the filing of this waiver.
4. The undersigned understand that if the assessment work obligation has not yet come due under 30 U.S.C. 28 (for those claims in their first assessment year only); a notice of intent to hold reciting this condition **must** be recorded by the December 30th following the filing of this waiver.
5. The undersigned understand that mill and tunnel sites may also be listed upon this waiver and be waived from payment of the maintenance fee; and that a notice of intent to hold for these sites is required to be recorded by the December 30th immediately following the filing of this waiver.
6. The undersigned understand and acknowledge that pursuant to 43 U.S.C. 1212 and 18 U.S.C. 1001; the filing or recording of a false, fictitious, or fraudulent document with the Bureau of Land Management may result in a fine of up to \$250,000, a prison term not to exceed five years, or both.
7. The mining claims, mill or tunnel sites for which this waiver from payment of the maintenance fees is requested are:

CLAIM OR SITE NAME	BLM RECORDATION SERIAL NUMBER
1. Independence #1	341620
2. Goldwater #1	341618
3. BC-1	341615
4. Big Chief Fraction	364662
5. Independence #2	364663
6. BC-2	364664
7. Bueno #1	353106
8. Crown #2	354298
9. Oro Cache #1	348190
10.	

The owner(s) (claimants) of the above mining claims and sites are:

Gold River Exploration Co.
(Owner's Name - Please Print)

Don J. Jenkins
(Owner's Signature)

P.O. Box 2880
(Street or P.O. Box)

Prescott AZ 86302
(City) (State) (Zip Code)

DON L. JENKINS
(Owner's Name - Please Print)

Don L. Jenkins
(Owner's Signature)

P.O. Box 2880
(Street or P.O. Box)

Prescott AZ 86302
(City) (State) (Zip Code)

(Owner's Name - Please Print)

(Owner's Signature)

(Street or P.O. Box)

(City) (State) (Zip Code)

(Continued on page 2)

POA on file for Don Jenkins to sign for Gold Tech Inc and for Bonnie Miller Tatum Huahler and Larry T. Jenkins AR

ENTERED INTO COMPUTER
11/2/05 AR

(Owner's Name - Please Print)

(Street or P.O. Box)

(Owner's Name - Please Print)

(Street or P.O. Box)

(Owner's Name - Please Print)

(Street or P.O. Box)

(Owner's Name - Please Print)

(Street or P.O. Box)

(Owner's Signature)

(City) _____
(State) _____
(Zip Code)

(Owner's Signature)

(City) _____
(State) _____
(Zip Code)

(Owner's Signature)

(City) _____
(State) _____
(Zip Code)

(Owner's Signature)

(City) _____
(State) _____
(Zip Code)

INSTRUCTIONS

1. This certification is made under the provisions of § 1744 of Title 43 and § 28-21k of Title 30 of the United States Code; and the regulations thereunder (43 CFR Part 3830).
2. The claimant(s) **must** fill in the dates in paragraph 1 for the beginning and ending of the assessment year for which this waiver is sought.
3. The claimant(s) **must** fill in the date in paragraph 2 for the beginning of the assessment year for which this waiver is sought.
4. All claim and site names and Bureau of Land Management (BLM) serial numbers **must** be listed for the mining claims, mill sites, and tunnel sites for which the waiver is sought.
5. All owners of the mining claims, mill sites, and tunnel sites and their addresses **must** be given.
6. This waiver form **must** be signed by all the claimants or their designated agent, in original form. If an agent is designated, a notarized designation of agent, signed by all of the claimants with proper address given, **must** be submitted with this waiver.
7. This form **must** be filed no later than September 1st for the upcoming assessment year in the BLM State Office where the mining claims or sites are recorded, or the waiver cannot be granted by the BLM. (Example: to obtain a waiver for the assessment year 2000, which begins at noon on September 1, 1999, you **must** qualify for and file for a waiver no later than September 1, 1999, in the proper BLM State Office).
8. For all mining claims which require assessment work, you **must** record an affidavit of labor on or before the December 30th immediately following the filing of this waiver. For all other mining claims or sites waived, you **must** record a notice of intent to hold on or before the December 30th immediately following the filing of this waiver.
9. Mill and tunnel sites may also be listed upon this waiver and be waived from payment of the maintenance fee. A notice of intent to hold for these sites is required to be filed by the December 30th following the filing of this waiver.

NOTICE/BURDEN HOURS STATEMENT

The Privacy Act of 1974, *as amended*, and the regulation in 43 CFR 2.48(d) provide that you be furnished the following information in connection with the information required by this certification of waiver from rental fees.

AUTHORITY: 30 U.S.C. 28-28k; 43 U.S.C. 1201, 1457, 1740, and 1744; and 43 CFR 3830.

PRINCIPLE PURPOSE: This information is to be used to verify that the owner(s) (claimants) of a mining claim has complied with 30 U.S.C. 28f and is entitled to perform assessment work in lieu of paying the maintenance fee for the mining claims listed on this form.

ROUTINE USE: (1) Adjudication of the claimant(s) certification of waiver from paying the maintenance fee otherwise required by 30 U.S.C. 28f. (2) Disclosure may be made to appropriate Federal agencies when location is made within the agency's geographic area of responsibility. (3) Information from the record and/or the record will be transferred to the appropriate Federal, State, or local agency, or a member of the public in response to a specific request for pertinent information. (4) Information may also be provided to the Department of Justice or in a proceeding before a court or adjudicative body; or to Federal, State, local or foreign agencies when needed for enforcement of civil or criminal codes or applicable regulations concerning title rights upon the public land.

EFFECT OF NOT PROVIDING INFORMATION: Disclosure of this information is required by 30 U.S.C. 28f and 43 CFR Part 3830 for those qualified claimants wishing to take the small miner waiver allowed. Failure to supply the information required in this form to support the claimants certification of waiver from payment of the otherwise required maintenance fees will result in the waiver being disallowed and the mining claims subject to forfeiture by BLM under 30 U.S.C. 28i.

The Paperwork Reduction Act of 1995 requires us to inform you that: This information is being collected to allow the BLM to determine if you qualify for a waiver from the payment of \$100 per mining claim or site maintenance fee established in 30 U.S.C. 28f and the implementing regulations at 43 CFR 3830. A response to this request is required in accordance with the statute to obtain your benefit.

BLM would like you to know that you do not have to respond to this, or any other, Federal agency-sponsored information collection unless it displays a currently valid OMB control number.

Public reporting burden for this form is estimated to average 8 minutes (0.133 hours) per response, including time to review instructions, gathering and maintaining data, and completing and reviewing the form. Direct comments regarding this burden estimate, or any other aspect of this form, to the U.S. Department of the Interior, Bureau of Land Management, (1004-0114) Bureau Information Collection Clearance Officer (WO-630), Mail Stop 401 LS, 1849 C St, N.W., Washington, D.C. 20240.

FOR OFFICIAL USE ONLY

ARIZONA STATE OFFICE PHOENIX, ARIZONA

RECEIVED LAND BUREAU OF MANAGEMENT

2005 AUG 24 A 7:58

NOTICE!!

These documents have been scanned!

Do not place un-scanned documents beneath this notice!

Do not remove this notice from this file!

GPO Jacket No. 560-102
Print Order 61540
Rise Business Services, LLC
Job=AZ15 6/24/2019



Box Number= AZ15130



Claim Begin-End: AMC364662-AMC364664

5 Miscellaneous



AZ15130-8

AMC364455-AMC364805

P.O. Box 2880
Prescott, AZ 86302

March 7, 2005

Bureau of Land Management
Arizona State Office
222 N. Central Ave., Suite 101
Phoenix, AZ 85004-2203

ATTN: MINING CLAIMS DEPT.

Enclosed find \$405.00 for filing three lode mining claims. The following claims with maps are as follows:

1. BC-2
2. Independence #2
3. Big Chief Fraction

I will await return documentation.

Thanks,



Don L. Jenkins
GoldRiver Exploration Co.
P.O. Box 2880
Prescott, AZ 86302

ARIZONA
STATE OFFICE
PHOENIX, ARIZONA

2005 MAR -8 P 1:09

RECEIVED
BUREAU OF
LAND MANAGEMENT

NOTICE!!

These documents have been scanned!

Do not place un-scanned documents beneath this notice!

Do not remove this notice from this file!

GPO Jacket No. 560-102
Print Order 61540
Rise Business Services, LLC
Job=AZ15 6/24/2019



Box Number= AZ15130



Claim Begin-End: AMC364662-AMC364664

6 Location Notices-Amendments and Supporting Documents



AZ15130-8

AMC364455-AMC364805

MINING CLAIM STATUS REPORT

Status Checked By:	_____
MTP Checked	_____
GEO Checked	_____
Preadjudicator	_____
Final Adjudication By:	_____

LEAD SERIAL NO. AMC 364662 THROUGH AMC 364664

<u>4</u>	LODE	@ \$25 = \$ _____	Location Fee
_____	PLACER	@ \$10 = \$ _____	Service Fee--curable defect
_____	MILL SITE	@ \$100 = \$ _____	Claim Maintenance Fee
_____	TUNNEL SITE	\$ _____	TOTAL FEES
_____	ASSOCIATION	\$ _____	Copy Fees
_____	PLACER	\$ _____	Overage <input type="checkbox"/> Shortage <input type="checkbox"/>
		\$ <u>405</u>	TOTAL RECEIVED <u>OK</u>

OVER-THE-COUNTER: MAIL: Timely Filed: YES NO

LEGAL DESCRIPTION:

T <u>12N</u> R <u>2W</u> S <u>5</u>	T _____ R _____ S _____
T <u>12.5</u> R <u>2</u> S <u>32</u>	T _____ R _____ S _____
T _____ R _____ S _____	T _____ R _____ S _____
T _____ R _____ S _____	T _____ R _____ S _____

GENERAL JURISDICTION: BLM or NATIONAL FOREST prescott
Name

SPLIT ESTATE LAND: SX PX SRHE OTHER _____
Specify

WILDERNESS AREA (WA): No
Specify

CLAIMS SUBJECT TO PL 359: YES NO

PROPER NOTICE FILED IF LOCATING ON SRHE: YES NO

COMMENTS: _____

STATUS: PARTIALLY VOID VOID

PRIVATE MINERALS WITHDRAWN OTHER

COMMENTS: Appears that (my map included) INDEPENDENCE #2 has small corner into 12N 2W. Sec 2 EC-2 goes into 12 1/2 N, 2 W

Final Adj. (TR)
4-17-06

THIS IS A CONFORMED COPY OF INSTRUMENT
RECORDED ON DATE 2/15/05 TIME 2:14
IN BOOK 4233 PAGE 792
ANA WAYMAN-TRUJILLO, RECORDER
[Signature] DEPUTY

CERTIFICATE OF MINING CLAIM LOCATION

- TYPE OF NOTICE: LOCATION
- TYPE OF CLAIM: LODE
- NAME & ADDRESS OF LOCATORS:

**GoldRiver Exploration Company
P.O. Box 2880
Prescott, Arizona 86302**

- NAME OF CLAIM: **Big Chief Fraction**
- DATE OF LOCATION: January 18, 05
- MONUMENT TYPE: 2"x 2" x 4' wood posts
- This claim is 800 feet long and 600 feet wide. The distance from the location monument to each end of the claim is 700 feet in a northerly direction and 100 feet in a southerly direction. The *general* course of this claim is North-South
- The location of this claim is in theJersey Lily District in **Yavapai County, Arizona**, and occupies a part of the following section (s):

NW ¼ of 5..... Township 12 North Range 2 West

- The location of this claim with reference to a natural object or permanent monument is: The NE corner of this claim lies approximately 740 feet in a NW direction to the center of the Big Chief shaft..... as is designated on USGS topographic map (see attached claim map).

[Signature]
Don L. Jenkins (Owner)

RECEIVED
BUREAU OF
LAND MANAGEMENT
2005 MAR - 8 P 1:08
ARIZONA
STATE OFFICE
PHOENIX, ARIZONA

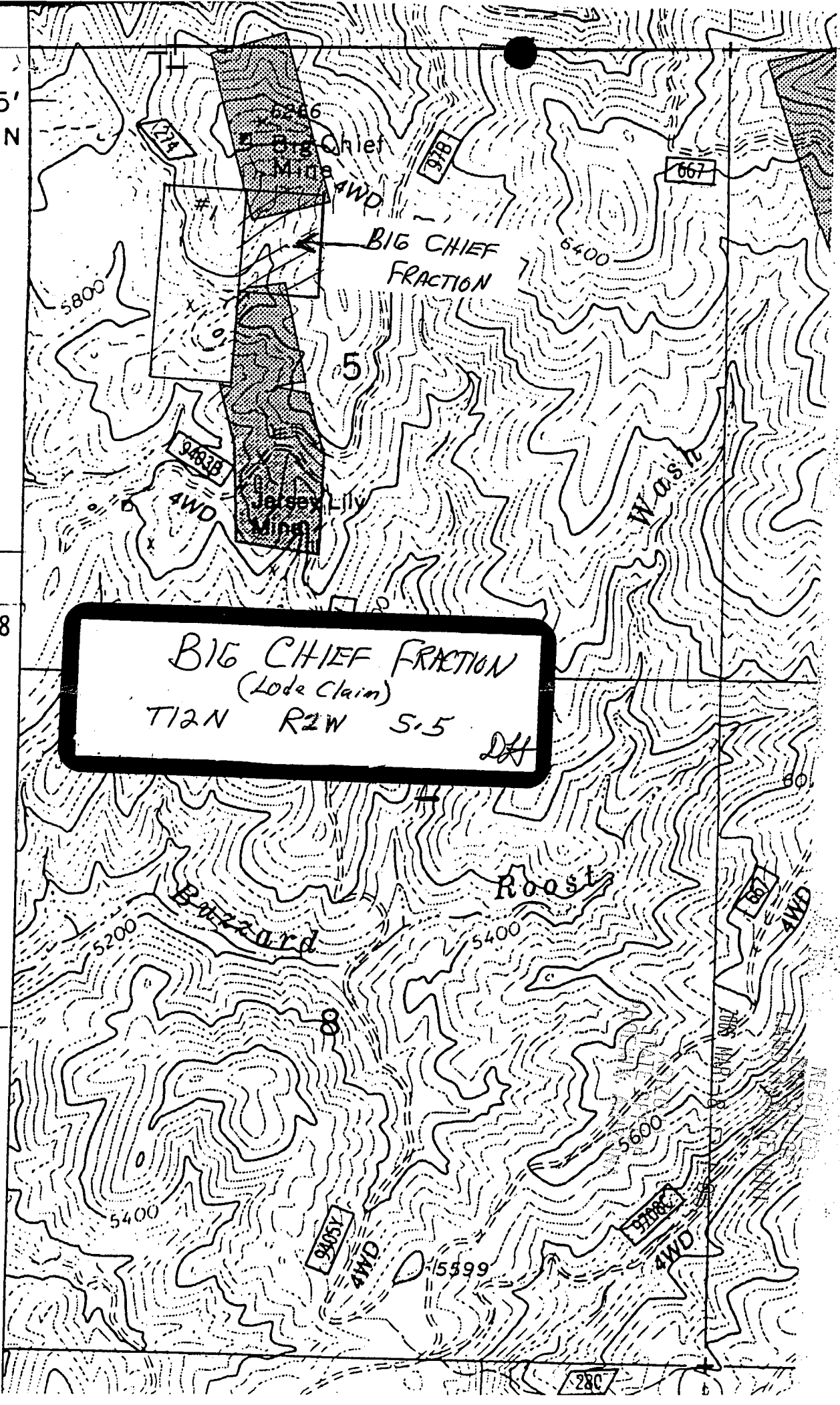
AMC 364662

25'
T 12 N

3808

07

BIG CHIEF FRACTION
(Lode Claim)
T12N R2W S.5 DH



AMC 364662

THIS IS A CONFORMED COPY OF INSTRUMENT
RECORDED ON DATE 2/15/05 TIME 2:46
IN BOOK 4233 PAGE 794
ANA WAYMAN TRUJILLO, RECORDER
[Signature] DEPUTY

CERTIFICATE OF MINING CLAIM LOCATION

- TYPE OF NOTICE: **LOCATION**
- TYPE OF CLAIM: **LODE**
- NAME & ADDRESS OF LOCATORS:

**GoldRiver Exploration Company
P.O. Box 2880
Prescott, Arizona 86302**

- NAME OF CLAIM: **Independence #2**
- DATE OF LOCATION: January 18, 05
- MONUMENT TYPE: 2"x 2" x 4' wood posts & Oak Trees
- This claim is 1500 feet long and 600 feet wide. The distance from the location monument to each end of the claim is 750 feet in a southeast direction and 750 feet in a northwest direction. The **general** course of this claim is SE-NW
- The location of this claim is in theJersey Lily District in **Yavapai County, Arizona**, and occupies a part of the following section (s):

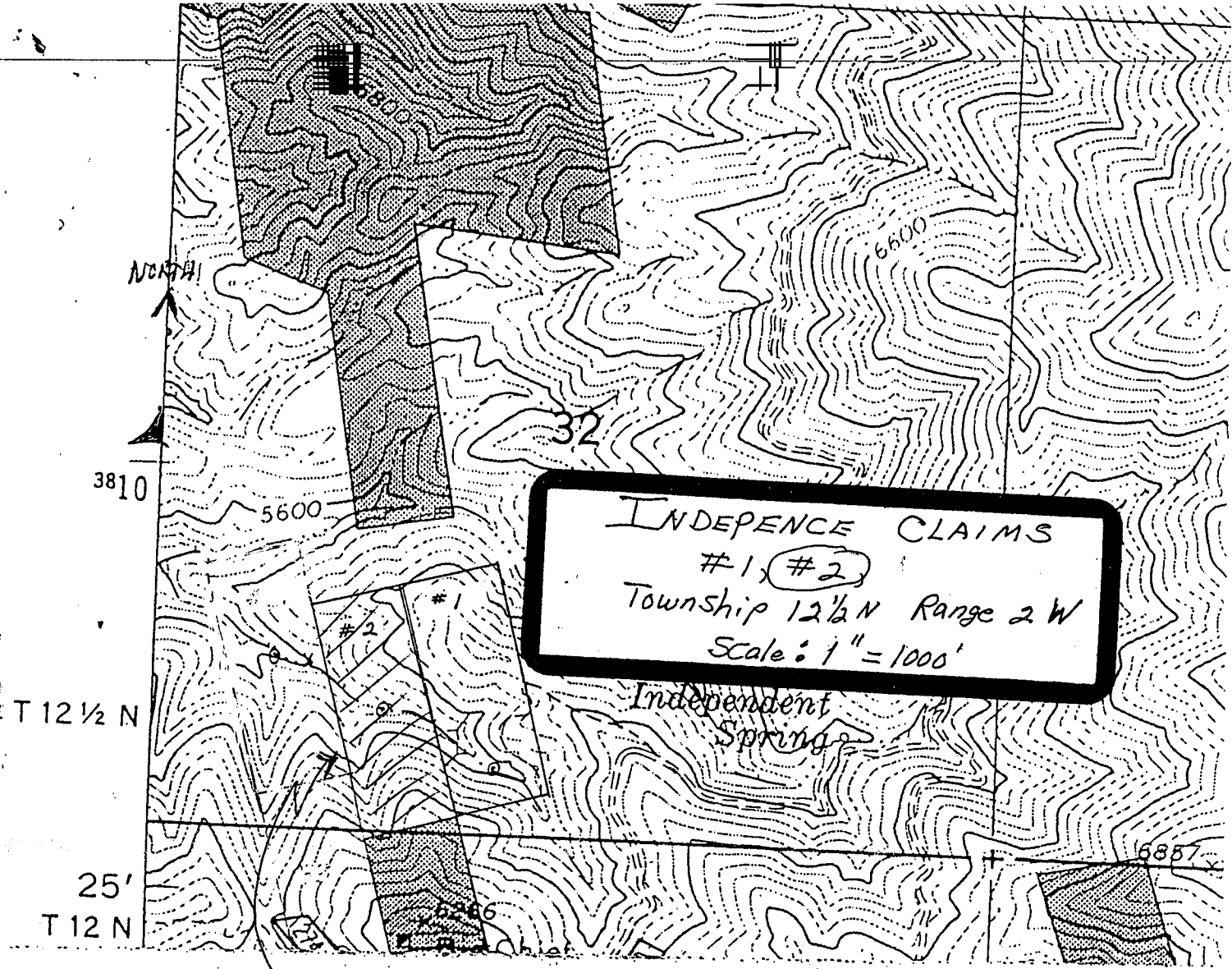
SW ¼ of 32..... Township 12.5 North Range 2 West

- The location of this claim with reference to a natural object or permanent monument is: The SW & SE corners of this claim are common with the NW & NE corners of the patented Railroad claim..... as is designated on USGS topographic map (see attached claim map).

[Signature]
Don L. Jenkins (Owner)

RECEIVED
BUREAU OF
LAND MANAGEMENT
2005 MAR - 8 P 08
ARIZONA
STATE OFFICE
PHOENIX, ARIZONA

ANC 364663



INDEPENDENCE CLAIMS
 #1, #2
 Township 12 1/2 N Range 2 W
 Scale: 1" = 1000'

Independence #2
 T 12 1/2 N R 2 W S. 32
 1" = 1000'
 Lode Claim

01/18/05

ARIZONA
 STATE OFFICE
 PHOENIX, ARIZONA

2005 MAR - 8 P 1:08

RECEIVED
 BUREAU OF
 LAND MANAGEMENT

ANC 364663

THIS IS A CONFORMED COPY OF INSTRUMENT

RECORDED ON DATE 2/15/05 TIME 2:46

IN BOOK 4233 PAGE 793

ANA WAYMAN-TRUJILLO, RECORDER

[Signature] DEPUTY

CERTIFICATE OF MINING CLAIM LOCATION

- TYPE OF NOTICE: LOCATION
- TYPE OF CLAIM: LODE
- NAME & ADDRESS OF LOCATORS:

GoldRiver Exploration Company
P.O. Box 2880
Prescott, Arizona 86302

- NAME OF CLAIM: BC-2
- DATE OF LOCATION: January 18, 05
- MONUMENT TYPE: 2"x 2" x 4' wood posts
- This claim is 1500 feet long and 600 feet wide. The distance from the location monument to each end of the claim is 330 feet in a southeast direction and 1170 feet in a northwest direction. The *general* course of this claim is NW-SE
- The location of this claim is in theJersey Lily District in **Yavapai County, Arizona**, and occupies a part of the following section (s):

NW ¼ of 5..... Township 12 North Range 2 West

- The location of this claim with reference to a natural object or permanent monument is: The SE corner of this claim lies approximately 250 feet in a SE direction to the SW corner of the patented Railroad claim..... as is designated on USGS topographic map (see attached claim map).

[Signature]
 Don L. Jenkins (Owner)

RECEIVED
 BUREAU OF
 LAND MANAGEMENT
 2005 MAR - 8 P 1:0
 ANZONIA
 STATE OFFICE
 PHOENIX, ANZONIA

ANZ 364664

RUN TIME: 08:31 AM

DEPARTMENT OF INTERIOR
BUREAU OF LAND MANAGEMENT

RUN DATE: 04/08/2005

Input Parameters for Geographic Report with Land

System Id = CR

Admin State = AZ

Geo State =

Casetype begins with

Case Disp Txt = AUTHORIZED, PENDING

Mer Twp Rng between

Mtrs = 14 0120N 0020W 005

Commodity =

Pending Org =

Total Rows Returned:

NO WARRANTY IS MADE BY BLM FOR USE OF THE DATA
FOR PURPOSES NOT INTENDED BY BLM

RUN TIME: 08:32 AM

DEPARTMENT OF INTERIOR
BUREAU OF LAND MANAGEMENT

RUN DATE: 04/08/2005

Input Parameters for Geographic Report with Land

System Id = CR

Admin State = AZ

Geo State =

Casetype begins with

Case Disp Txt = AUTHORIZED, PENDING

Mer Twp Rng between

Mtrs = 14 0122N 0020W 032

Commodity =

Pending Org =

Total Rows Returned: 2

Run Date: 04/08/2005
RUN TIME:08:32 AM
STATE: AZ

UNITED STATES DEPARTMENT OF INTERIOR
BUREAU OF LAND MANAGEMENT
GEOGRAPHIC REPORT WITH LAND
Sorted by Serial Number

Page: 1

**NO WARRANTY IS MADE BY BLM
FOR USE OF THE DATA FOR
PURPOSES NOT INTENDED BY BLM**

Run Date: 04/08/2005
RUN TIME:08:33 AM
STATE: AZ

UNITED STATES DEPARTMENT OF INTERIOR
BUREAU OF LAND MANAGEMENT
GEOGRAPHIC REPORT WITH LAND
Sorted by Serial Number

Page: 1

Serial Number: AZA 024099PT

Total Case Acres: 953.718

<u>CASETYPE</u>	<u>CASE DISP</u>	<u>MER</u>	<u>TWP</u>	<u>RNG</u>	<u>SECT</u>	<u>SUR TYP</u>	<u>SUR NR</u>	<u>SUF</u>	<u>SUBDIVISION</u>	<u>ACT PEND</u>
220200	AUTHORIZED	14	0122N	0020W	032	1		1	PART MS 3876;	

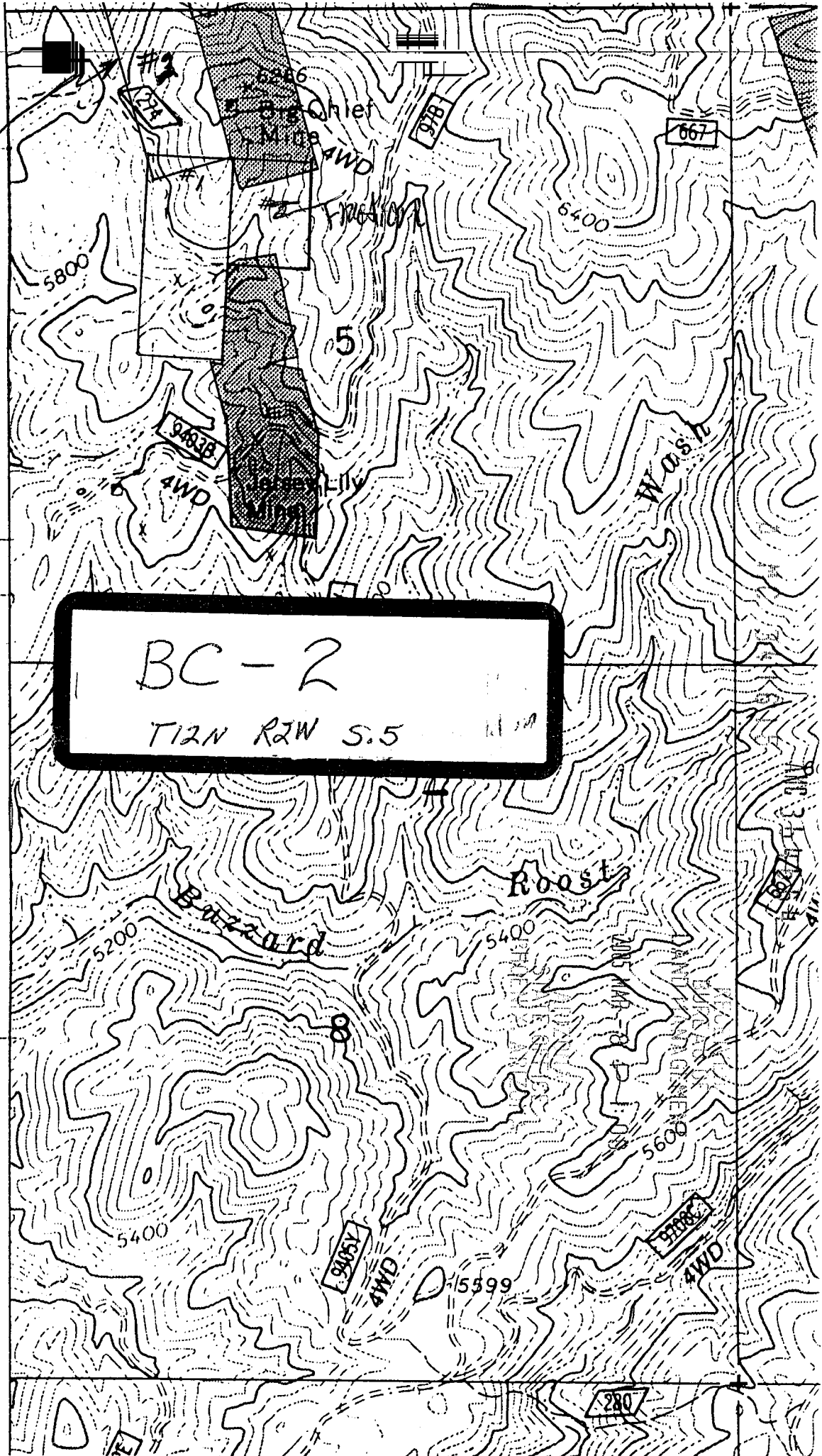
Serial Number: AZA 030012PT

Total Case Acres: 1,434.864

<u>CASETYPE</u>	<u>CASE DISP</u>	<u>MER</u>	<u>TWP</u>	<u>RNG</u>	<u>SECT</u>	<u>SUR TYP</u>	<u>SUR NR</u>	<u>SUF</u>	<u>SUBDIVISION</u>	<u>ACT PEND</u>
220200	AUTHORIZED	14	0122N	0020W	032	1			PART OF MS3876;	

NO WARRANTY IS MADE BY BLM
FOR USE OF THE DATA FOR
PURPOSES NOT INTENDED BY BLM

25'
T 12 N
BC-2



BC-2
T12N R2W S.5

From: Don Jenkins
P.O. Box 2880
Prescott, AZ 86302


RECEIVED
BUREAU OF
LAND MANAGEMENT

2005 MAR -8 P 1:09

ARIZONA
STATE OFFICE
PHOENIX, ARIZONA



9261



85004

U.S. POSTAGE
PAID
PRESCOTT, AZ
86302
MAR 07, 05
AMOUNT

\$0.60
00063152-66

FIRST CLASS

To: Bureau of Land Management
AZ State Office
222 N. Central Ave, Suite 101
Phoenix, Arizona

85004-2203

Ready **P**ost®

DOCUMENT



Att: Mining Claims